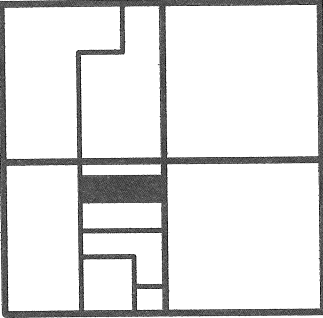



LOCATION SKETCH



SECTION 21

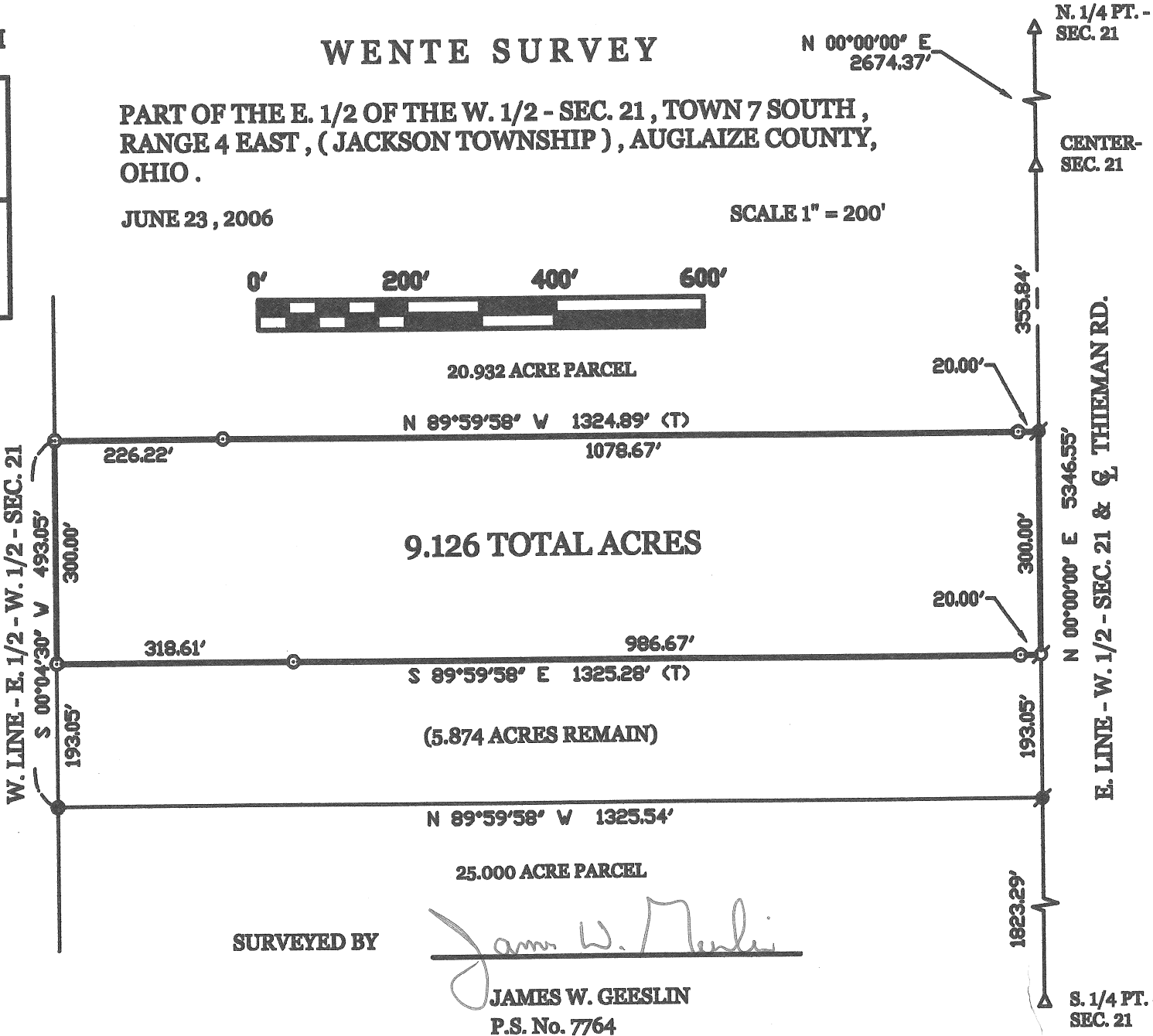


WENTE SURVEY

PART OF THE E. 1/2 OF THE W. 1/2 - SEC. 21 , TOWN 7 SOUTH ,
RANGE 4 EAST , (JACKSON TOWNSHIP) , AUGLAIZE COUNTY ,
OHIO .

JUNE 23 , 2006

SCALE 1" = 200'



LEGEND

- Δ = SECTION STONE .
- = 5/8 INCH IRON BAR FOUND.
- ⦿ = RAILROAD SPIKE FOUND.
- ⦿ = RAILROAD DATE NAIL SET.
- ⦿ = 5/8 INCH IRON BAR SET.

GEESLIN LAND SURVEYING 107 N. CEDAR STREET COLDWATER , OHIO 45828 PHONE: (419) 586-6155 FAX: (419) 678-9332			
FORMER PARCEL No.		TOWNSHIP Zoning Officer Date	
Part of	Sec	T	R
Grantee	Area Retained	Acres	Acres
Grantor	Area Retained	Acres	Acres
Deed References			
APPROVALS AGENCY		Date	
Board of Health		County Engineer	

P-383

June 23, 2006

WENTE SURVEY DESCRIPTION

Being a parcel of land situated in Jackson Township, Auglaize County, Ohio, in the east half of the west half of Section 21, Township 7 South, Range 4 East. Being more particularly described as follows :

Commencing for reference at the cornerstone at the southeast corner of the west half of said Section 21 -

Thence, North, along the east line of the west half of said Section 21 and the centerline of Thieman Road, a distance of 2016.34 feet to a railroad date nail. Said point being the place of beginning for the parcel of land to be conveyed by this instrument -

Thence, continuing, North, along the last described line, a distance of 300.00 feet to a railroad spike -

Thence, North 89°59'58" West, a distance of 1324.89 feet to a 5/8 inch iron bar -

Thence, South 00°04'30" West, along the west line of the east half of the west half of said Section 21, a distance of 300.00 feet to a 5/8 inch iron bar -

Thence, South 89°59'58" East, a distance of 1325.28 feet to the place of beginning.

Containing 9.126 acres of land more or less.

Subject to all easements and right-of-way of record.

Reference is made to a survey of this area by James W. Geeslin, Professional Surveyor 7764, dated June 23, 2006. On file in the County Engineer's Office.

Surveyed by




James W. Geeslin
P.S. 7764

**GEESLIN
LAND SURVEYING**

107 N. CEDAR STREET
COLDWATER, OHIO 45828

PHONE: (419) 586-6155
FAX: (419) 678-9332



PERMANENT
PARCEL No. _____

Part of _____ Sec. _____ T. _____ R. _____ Township _____

Grantor: _____ Area Retained: _____ Acres

Grantee: _____ Area Retained: _____ Acres

Deed References: _____

APPROVALS:
AGENCY:

Board of Health Date _____

Township Zoning Officer Date _____

County Engineer Date _____

P-384