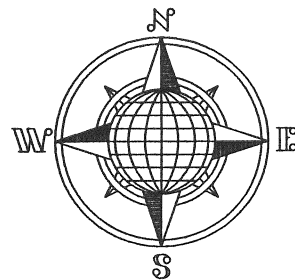


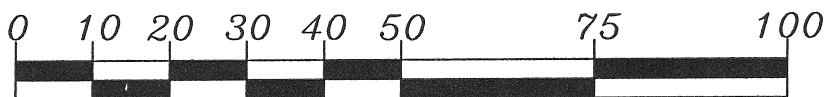
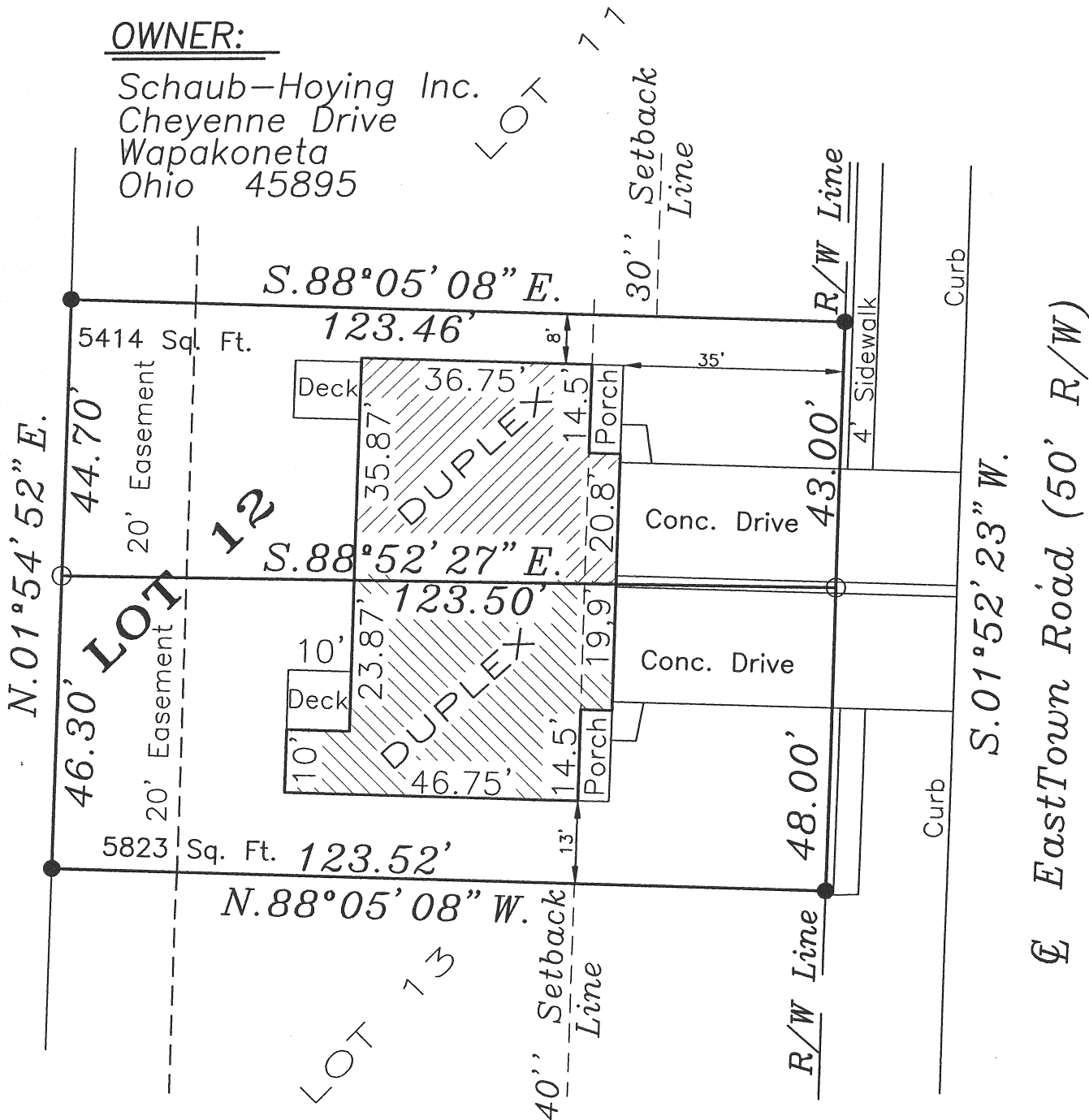
TOM HOYING LOT SURVEY

Being Lot No. 12 of the Georgetown Estates Subdivision, Phase 1, in the City of Wapakoneta, Auglaize County, Ohio.



OWNER:

Schaub-Hoying Inc.
Cheyenne Drive
Wapakoneta
Ohio 45895




GRAPHIC SCALE

1" = 25'

LEGEND

- 5/8" Iron Pin Set
- 5/8" Iron Pin Found



This Plat is recorded in Survey Book "P", page 387, in the Auglaize County Engineer's Office.

ATTEST:

John W. Jauert
John W. Jauert
Professional Surveyor No. 6920

Jauert
surveying

11584 Monroe Road
Wapakoneta, Ohio
45895
(419) 657-6999

CLIENT: Tom Hoying

COUNTY: Auglaize TOWNSHIP: Duchouquet SEC. 33

DRAWN BY: J.W.J. SCALE: 1"=25' DWG.# 06-2194Y

CHECKED BY: DATE: August 2006

SHEET 1 OF 3

(T-5 -S; R-6 -E)

P-387

NORTH PART OF LOT NO. 12 GEORGETOWN ESTATES PHASE 1

The following described tract of land is the North part of Lot No. 12 of the Georgetown Estates Subdivision, Phase 1, located in the Northwest Quarter of Section 33, Duchouquet Township, in the City of Wapakoneta, Auglaize County, Ohio and is more particularly described as follows:

The PLACE OF BEGINNING is at an iron pin found at the Northwest corner of Lot No. 12 in the Georgetown Estates Subdivision, Phase 1;

Thence S.88°05'08"E. along the North line of Lot No. 12, a distance of 123.46 feet to an iron pin found;

Thence S.01°52'23"W. along the East line of Lot No. 12, a distance of 43.00 feet to an iron pin set;


Thence N.88°52'27"W. along the projected common wall line of a duplex residence, a distance of 123.50 feet to an iron pin set;

Thence N.01°54'52"E. along the West line of Lot No. 12, a distance of 44.70 feet to the iron pin at the Northwest corner of Lot No. 12, which was the true PLACE OF BEGINNING.

Containing in all 5,414 square feet and being subject to all legal easements, restrictions and reservations, if any, of record or in use on said premises. Basis of bearing is per the Plat of the Georgetown Estates Subdivision, Phase 1 as recorded. This description is based on an actual field survey performed by John W. Jauert, Professional Surveyor No. 6920 in August, 2006, recorded in Survey Book "P", page 387, in the Auglaize County Engineer's Office.

ATTEST:


John W. Jauert
Professional Surveyor No. 6920



Jauert
surveying

11584 Monroe Road
Wapakoneta, Ohio
45895
(419) 657-6999

CLIENT:	Tom Hoying				
COUNTY:	Auglaize	TOWNSHIP:	Duchouquet	SEC.	33
DRAWN BY:	J.W.J.	SCALE:	DWG.# 06-2194Y		
CHECKED BY:	DATE:		August 2006		
SHEET	2	OF	3	(T-5-S; R-6-E)	

P-388

SOUTH PART OF LOT NO. 12 GEORGETOWN ESTATES PHASE 1

The following described tract of land is the South part of Lot No. 12 of the Georgetown Estates Subdivision, Phase 1, located in the Northwest Quarter of Section 33, Duchouquet Township, in the City of Wapakoneta, Auglaize County, Ohio and is more particularly described as follows:

The PLACE OF BEGINNING is at an iron pin found at the Southwest corner of Lot No. 12 in the Georgetown Estates Subdivision, Phase 1;

Thence N.01°54'52"E. along the West line of Lot No. 12, a distance of 46.30 feet to an iron pin set;


Thence S.88°52'27"E. along the projected common wall line of a duplex residence, a distance of 123.50 feet to an iron pin set;


Thence S.01°52'23"W. along the East line of Lot No. 12, a distance of 48.00 feet to an iron pin found;

Thence N.88°05'08"W. along the South line of Lot No. 12, a distance of 123.52 feet to the iron pin at the Southwest corner of Lot No. 12, which was the true PLACE OF BEGINNING.

Containing in all 5,823 square feet and being subject to all legal easements, restrictions and reservations, if any, of record or in use on said premises. Basis of bearing is per the Plat of the Georgetown Estates Subdivision, Phase 1 as recorded. This description is based on an actual field survey performed by John W. Jauert, Professional Surveyor No. 6920 in August, 2006, recorded in Survey Book "P", page 387, in the Auglaize County Engineer's Office.

ATTEST:


John W. Jauert
Professional Surveyor No. 6920



Jauert
surveying

11584 Monroe Road
Wapakoneta, Ohio
45895
(419) 657-6999

CLIENT: Tom Hoying

COUNTY: Auglaize TOWNSHIP: Duchouquet SEC. 33

DRAWN BY: J.W.J. SCALE: DWG.# 06-2194Y

CHECKED BY: DATE: August 2006

SHEET 3 OF 3 (T-5-S; R-6-E)

P-389