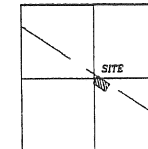


SCOTT SURVEY

Part of the N.E. & S.E. Quarters of Section
5, T-5-S, R-5-E, Logan Township,
Auglaize County, Ohio.

LOCATION PLAN

Section 5




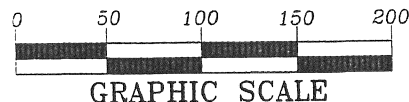
Logan Township,
T-5-S, R-5-E, Auglaize
County, Ohio.

CURVE DATA

Δ	=	1°50'00"
D°	=	00°36'00"
T	=	152.79'
L	=	305.55'
R	=	9,549.30'
E	=	1.22'

LEGEND

- Iron Pin Set
- ⊗ Mag Nail Set
- P.K. Nail Found
- Iron Pin Found
- ▲ R.R. Spike Found
- Monument Box



ATTEST:

[Signature]
John W. Jauert
Professional Surveyor No. 6920

Jauert
surveying

11584 Monroe Road
Wapakoneta, Ohio
45895
(419) 657-6999

CLIENT: Allen & Luanna Scott

COUNTY: Auglaize TOWNSHIP: Logan SEC. 5

DRAWN BY: J.W.J. SCALE: 1"=80' DWG.# 06-361D

CHECKED BY: DATE: October 2006

SHEET 1 OF 6

(T-5-S; R-5-E)

P-446

EAST "ADD-ON" DESCRIPTION
0.130 ACRE

The following described tract of land is part of the Northwest Quarter of the Southeast Quarter of Section 5, Town 5 South, Range 5 East, Logan Township, Auglaize County, Ohio and is more particularly described as follows:

Commencing at a Monument Box over the Section Stone found at the Northwest corner of the Southeast Quarter of Section 5, Logan Township;

Thence N.02°01'00"E. a distance of 83.20 feet to a R.R. spike in the centerline of State Route 197;

Thence S.77°58'00"E. along the centerline of State Route 197 a distance of 516.59 feet to a P.K. Nail found, which is the PLACE OF BEGINNING for the tract of land herein described;


Thence continuing S.77°58'00"E. along the above described line, a distance of 30.08 feet to a Mag Nail set;


Thence S.07°45'43"W. a distance of 188.73 feet to an iron pin set, passing thru an iron pin set for reference at 30.08 feet in the South right-of-way line of State Route 197;

Thence N.77°58'00"W., parallel to the centerline of State Route 197, a distance of 30.08 feet to an iron pin found;

Thence N.07°45'43"E. a distance of 188.73 feet to the P.K. Nail, passing thru an iron pin found at 158.65 feet in the South right-of-way line of State Route 197, said P.K. Nail was the true PLACE OF BEGINNING.

Containing in all 0.130 Acres of which 0.020 Acre is subject to easement for highway purposes. The above-described tract of land is subject to all legal easements, restrictions and reservations, if any, of record or in use on said premises. Previous deed reference: Volume OR 71, page 426. This plat is recorded in Survey Book "P", page 446 in the Auglaize County Engineer's Office. Basis of bearing is from a previous survey holding the centerline of State Route 197 as S.77°58'00"E. This description is based on an actual field survey, performed by me, John W. Jauert in October 2006.

ATTEST: 
John W. Jauert
Professional Surveyor No. 6920



Jauert surveying			11584 Monroe Road Wapakoneta, Ohio 45895 (419) 657-6999
CLIENT: Allen & Luanna Scott			
COUNTY: Auglaize	TOWNSHIP: Logan	SEC. 5	
DRAWN BY: J.W.J.	SCALE:	DWG.# 06-361D	
CHECKED BY:	DATE: October 2006		
SHEET 2 OF 6		(T-5 -S; R-5 -E)	

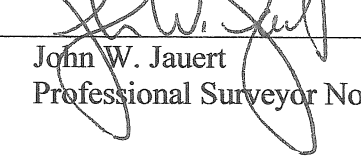
P-447


0.066 ACRE DESCRIPTION

The following described tract of land is part of the Northwest Quarter of the Southeast Quarter of Section 5, Town 5 South, Range 5 East, Logan Township, Auglaize County, Ohio and is more particularly described as follows:

Commencing at a Monument Box over the Section Stone found at the Northwest corner of the Southeast Quarter of Section 5, Logan Township;
Thence N.02°01'00"E. a distance of 83.20 feet to a R.R. spike in the centerline of State Route 197;
Thence S.77°58'00"E. along the centerline of State Route 197 a distance of 546.67 feet to a Mag Nail set;
Thence S.07°45'43"W. a distance of 188.73 feet to an iron pin set, which is the PLACE OF BEGINNING for the tract of land herein described;
Thence continuing S.07°45'43"E. a distance of 94.99 feet to a point;
Thence N.81°37'06"W. a distance of 30.00 feet to a point;
Thence N.07°45'43"E. a distance of 96.91 feet to an iron pin found;
Thence S.77°58'00"E. a distance of 30.08 feet to the iron pin which was the true PLACE OF BEGINNING.

Containing in all 0.066 Acres being subject to all legal easements, restrictions and reservations, if any, of record or in use on said premises. Previous deed reference: Volume OR 291, page 235. This plat is recorded in Survey Book "P", page 446 in the Auglaize County Engineer's Office. Basis of bearing is from a previous survey holding the centerline of State Route 197 as S.77°58'00"E. This description is based on an actual field survey, performed by me, John W. Jauert in October 2006.

ATTEST: 
John W. Jauert
Professional Surveyor No. 6920



Jauert		11584 Monroe Road	
surveying		Wapakoneta, Ohio	
		45895	
		(419) 657-6999	
CLIENT: Allen & Luanna Scott			
COUNTY: Auglaize	TOWNSHIP: Logan	SEC. 5	
DRAWN BY: J.W.J.	SCALE:	DWG.# 06-361D	
CHECKED BY:	DATE: October 2006		
SHEET 3 OF 6		(T-5 -S; R-5 -E)	


P.448


SOUTH "ADD-ON" DESCRIPTION
0.475 ACRE

The following described tract of land is part of the Northwest Quarter of the Southeast Quarter of Section 5, Town 5 South, Range 5 East, Logan Township, Auglaize County, Ohio and is more particularly described as follows:

Commencing at a Monument Box over the Section Stone found at the Northwest corner of the Southeast Quarter of Section 5, Logan Township;
Thence N.02°01'00"E. a distance of 83.20 feet to a R.R. spike in the centerline of State Route 197;
Thence S.77°58'00"E. along the centerline of State Route 197 a distance of 546.67 feet to a Mag Nail set;
Thence S.07°45'43"W. a distance of 283.72 feet to a point, which is the PLACE OF BEGINNING for the tract of land herein described;
Thence S.81°37'06"E. along the existing South line of the A. & L. Scott property as described in Deed Volume OR 71, page 427, a distance of 253.26 feet to a point;
Thence S.02°45'47"W. a distance of 80.96 feet to an iron pin set;
Thence N.81°37'06"W. a distance of 260.31 feet to an iron pin set;
Thence N.07°45'43"E. a distance of 80.58 feet to the point which was the true PLACE OF BEGINNING.

Containing in all 0.475 Acres being subject to all legal easements, restrictions and reservations, if any, of record or in use on said premises. Previous deed reference: Volume OR 291, page 235. This plat is recorded in Survey Book "P", page 446 in the Auglaize County Engineer's Office. Basis of bearing is from a previous survey holding the centerline of State Route 197 as S.77°58'00"E. This description is based on an actual field survey, performed by me, John W. Jauert in October 2006.

ATTEST: 
John W. Jauert
Professional Surveyor No. 6920



Jauert surveying			11584 Monroe Road Wapakoneta, Ohio 45895 (419) 657-6999
CLIENT: Allen & Luanna Scott			
COUNTY: Auglaize	TOWNSHIP: Logan	SEC. 5	
DRAWN BY: J.W.J.	SCALE:	DWG.# 06-361D	
CHECKED BY:	DATE: October 2006		
SHEET 4 OF 6		(T-5 -S; R-5 -E)	

P-449

NEW DESCRIPTION FOR
2.000 ACRE TRACT

The following described tract of land is part of the Northwest Quarter of the Southeast Quarter of Section 5, Town 5 South, Range 5 East, Logan Township, Auglaize County, Ohio and is more particularly described as follows:

Commencing at a Monument Box over the Section Stone found at the Northwest corner of the Southeast Quarter of Section 5, Logan Township;

Thence N.02°01'00"E. a distance of 83.20 feet to a R.R. spike in the centerline of State Route 197;

Thence S.77°58'00"E. along the centerline of State Route 197 a distance of 546.67 feet to a Mag Nail set, which is the PLACE OF BEGINNING for the tract of land herein described;

Thence continuing S.77°58'00"E. along the centerline of State Route 197 a distance of 5.95 feet to a P.K. Nail found at the P.C. of a curve to the right having the following data: $\Delta = 1^\circ 50'$ Rt., $D^\circ = 00^\circ 36'$, $T = 152.79'$, $L = 305.55$, $R = 9549.30'$ $E = 1.22'$;

Thence along the curved centerline of State Route 197 a distance of 224.83 feet to a point being referenced by a P.K. Nail found on the Tangent at N.02°45'47"E. a distance of 0.35 feet, chord distance being 224.83 feet and the chord bearing being S.77°17'32"E.;


Thence S.02°45'47"W. a distance of 348.61 feet to an iron pin set, passing thru an iron pin found at 30.52 feet in the South right-of-way line of State Route 197;


Thence N.81°37'06"W. a distance of 260.31 feet to an iron pin set;

Thence N.07°45'43"E. a distance of 364.30 feet to the Mag Nail set, passing thru an iron pin set for reference at 334.22 feet in the South right-of-way line of State Route 197, said Mag Nail was the true PLACE OF BEGINNING.

Containing in all 2.000 Acres of which 0.159 Acre has been dedicated for highway purposes. The above-described tract of land is subject to all legal easements, restrictions and reservations, if any, of record or in use on said premises. Previous deed reference: Volume OR 291, page 235 and Vol. OR 71, page 427. This plat is recorded in Survey Book "P", page 446 in the Auglaize County Engineer's Office. Basis of bearing is from a previous survey holding the centerline of State Route 197 as S.77°58'00"E. This description is based on an actual field survey, performed by me, John W. Jauert in October 2006.

ATTEST:


John W. Jauert
Professional Surveyor No. 6920



Jauert
surveying

11584 Monroe Road
Wapakoneta, Ohio
45895
(419) 657-6999

CLIENT: Allen & Luanna Scott		
COUNTY: Auglaize	TOWNSHIP: Logan	SEC. 5
DRAWN BY: J.W.J.	SCALE:	DWG.# 06-361D
CHECKED BY:	DATE: October 2006	
SHEET 5 OF 6		(T-5-S; R-5-E)

P-450

NEW DESCRIPTION FOR
1.319 ACRE

The following described tract of land is part of the Northwest Quarter of the Southeast Quarter and part of the Southwest Quarter of the Northeast Quarter of Section 5, Town 5 South, Range 5 East, Logan Township, Auglaize County, Ohio and is more particularly described as follows:

Commencing at a Monument Box over the Section Stone found at the Northwest corner of the Southeast Quarter of Section 5, Logan Township;

Thence N.02°01'00"E. a distance of 83.20 feet to a R.R. spike in the centerline of State Route 197;

Thence S.77°58'00"E. along the centerline of State Route 197 a distance of 241.25 feet to a P.K. Nail found, which is the PLACE OF BEGINNING for the tract of land herein described;

Thence continuing S.77°58'00"E. along the above described line, a distance of 305.42 feet to a Mag Nail set;


Thence S.07°45'43"W. a distance of 188.73 feet to an iron pin set, passing thru an iron pin set for reference at 30.08 feet in the South right-of-way line of State Route 197;


Thence N.77°58'00"W., parallel to the centerline of State Route 197, a distance of 305.42 feet to an iron pin found;

Thence N.07°45'43"E. a distance of 188.73 feet to the P.K. Nail, passing thru an iron pin found at 158.65 feet in the South right-of-way line of State Route 197, said P.K. Nail was the true PLACE OF BEGINNING.

Containing in all 1.319 Acres of which 0.210 Acre is subject to easement for highway purposes. The above-described tract of land is subject to all legal easements, restrictions and reservations, if any, of record or in use on said premises. Previous deed reference: Volume OR 473, page 207 and Volume OR 71, page 427. This plat is recorded in Survey Book "P", page 446 in the Auglaize County Engineer's Office. Basis of bearing is from a previous survey holding the centerline of State Route 197 as S.77°58'00"E. This description is based on an actual field survey, performed by me, John W. Jauert in October 2006.

ATTEST:


John W. Jauert
Professional Surveyor No. 6920



Jauert		11584 Monroe Road
surveying		Wapakoneta, Ohio
		45895
		(419) 657-6999
CLIENT: Allen & Luanna Scott		
COUNTY: Auglaize	TOWNSHIP: Logan	SEC. 5
DRAWN BY: J.W.J.	SCALE:	DWG.# 06-361D
CHECKED BY:	DATE: October 2006	
SHEET 6 OF 6		(T-5 -S; R-5 -E)

7-451