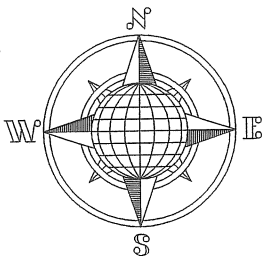


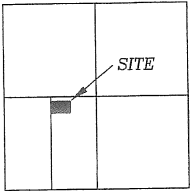
MATT DAVIS SURVEY

Part of the Southwest Quarter of Section 11,
T-5-S, R-6-E, Duchouquet Township, Auglaize
County, Ohio.

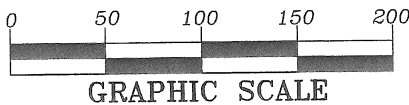


LOCATION PLAN

Section 11


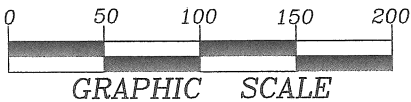
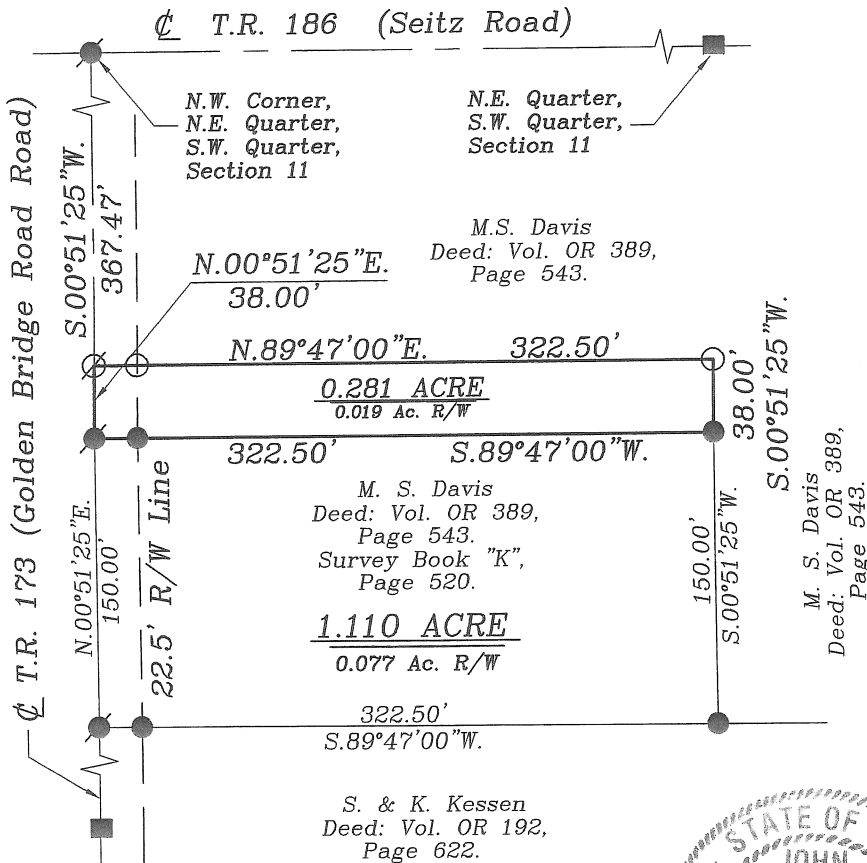


Duchouquet Township,
T-5-S, R-6-E, Auglaize
County, Ohio.



LEGEND

- Iron Pin Set
- Iron Pin Found
- ⊗ Mag Nail Set
- ⊙ P.K. Nail Found
- ▲ R.R. Spike Found
- Monument Box



SURVEYOR'S DESCRIPTION

The following described tract of land is part of the Southwest Quarter of Section 11, Town 5 South, Range 6 East, Duchouquet Township, Auglaize County, Ohio and is more particularly described as follows:

Commencing at a P.K. Nail found at the Northwest corner of the Northeast Quarter of the Southwest Quarter of Section 11, Duchouquet Township and in the intersection of the centerlines of Township Road 173 (Golden Bridge Road) and Township Road 186 (Seitz Road);

Thence S.00°51'25"W. along the centerline of Township Road 173, a distance of 367.47 feet to a Mag Nail set, which is the PLACE OF BEGINNING for the tract of land herein described;

Thence N.89°47'00"E. a distance of 322.50 feet to an iron pin set, passing thru an iron pin set at 22.50 feet in the East R/W line of Township Road 173;

Thence S.00°51'25"W. a distance of 38.00 feet to an iron pin found;

Thence S.89°47'00"W. a distance of 322.50 feet to a Mag Nail found, passing thru an iron pin found at 300.00 feet in the East R/W line of Township Road 173;

Thence N.00°51'25"E. along the centerline of Township Road 173, a distance of 38.00 feet to the Mag Nail which was the true PLACE OF BEGINNING.

Containing in all 0.281 Acres of which 0.019 Acre has been dedicated for highway purposes. The above described tract of land is subject to all restrictions, easements and reservations, if any, of record or in use on said premises. Previous Deed reference: Volume OR 389 page 543. This plat is recorded in Survey Book "P", page 453, in the Auglaize County Engineer's Office.

ATTEST:

John W. Jauert
Professional Surveyor No. 6920

P-453

Jauert
surveying

11584 Monroe Road
Wapakoneta, Ohio
45895
(419) 657-6999

CLIENT: Davis Survey

COUNTY: Auglaize TOWNSHIP: Duchouquet SEC. 11

DRAWN BY: J.W.J. SCALE: 1"=100' DWG.# 06-1252A

CHECKED BY: DATE: October 2006

SHEET 1 OF (T-5-S; R-6-E)

The following described tract of land is part of the Southwest Quarter of Section 11, Town 5 South, Range 6 East, Duchouquet Township, Auglaize County, Ohio and is more particularly described as follows:

Commencing at a P.K. Nail found at the Northwest corner of the Northeast Quarter of the Southwest Quarter of Section 11, Duchouquet Township and in the intersection of the centerlines of Township Road 173 (Golden Bridge Road) and Township Road 186 (Seitz Road);

Thence S.00°51'25"W. along the centerline of Township Road 173, a distance of 367.47 feet to a Mag nail set, which is the PLACE OF BEGINNING for the tract of land herein described;

Thence N.89°47'00"E. a distance of 322.50 feet to an iron pin set, passing thru an iron pin set for reference at 22.50 feet in the East right-of-way line of Township Road 173;


Thence S.00°51'25"W., parallel to the centerline of Township Road 173, a distance of 188.00 feet to an iron pin found;

Thence S.89°47'00"W. a distance of 322.50 feet to a P.K. Nail found, passing thru an iron pin found at 300.00 feet in the East right-of-way line of Township Road 173;

Thence N.00°51'25"E. along the centerline of Township Road 173, a distance of 188.00 feet to the Mag Nail set, which was the true PLACE OF BEGINNING.

Containing in all 1.391 Acres of which 0.096 Acre has been dedicated for highway purposes. The above-described tract of land is subject to all legal easements, restrictions and reservations, if any, of record or in use on said premises. Previous deed reference: Volume OR 389, page 543. This plat is recorded in Survey Book "P", page 453 in the Auglaize County Engineer's Office. Basis of bearing is from a previous survey holding the centerline of Township Road 173 as S.00°51'25"W. This description is based on an actual field survey, performed by me, John W. Jauert in October 2006.

ATTEST:



John W. Jauert
Professional Surveyor No. 6920

