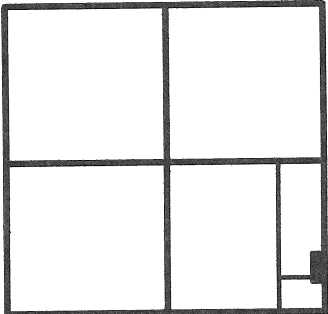


SURVEYED BY

*James W. Geeslin*  
JAMES W. GEESLIN  
P.S. No. 7764

E. 1/4 PT. -  
SEC. 6

LOCATION SKETCH

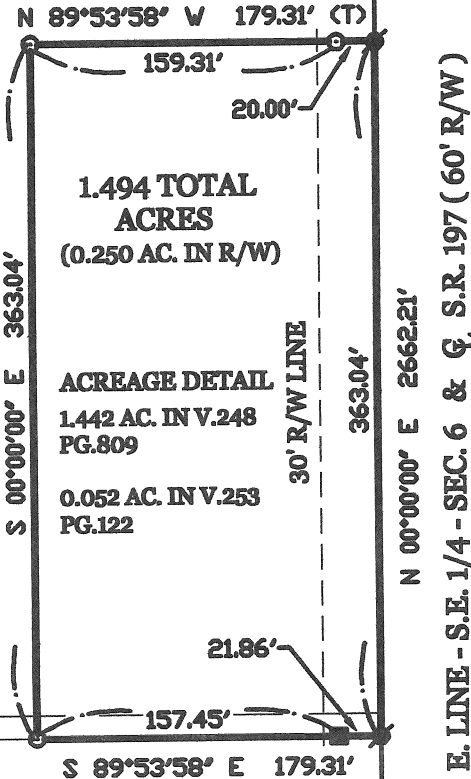


SECTION 6

HAROLD & EMILY McCUNE  
VOL.248 PG.809  
40 AC. BY DEED

S. LINE-VOL.248PG.809  
N.89°53'58"W.

N. LINE-VOL.253PG.122  
N.89°53'58"W.



1.494 TOTAL  
ACRES  
(0.250 AC. IN R/W)

ACREAGE DETAIL  
1.442 AC. IN V.248  
PG.809  
0.052 AC. IN V.253  
PG.122

LEGEND

- = IRON BAR IN MON. BOX.
- ⊗ = P.K. NAIL FOUND.
- ⊙ = P.K. NAIL SET.
- ⊙ = 5/8 INCH IRON BAR SET.
- = CONC. POST.

HAROLD McCUNE  
VOL.253 PG.122  
13.1 AC. BY DEED

S. 1/4 PT. -  
SEC. 6

N 89°53'58" W 2658.64'  
S. LINE - S.E. 1/4 - SEC. 6 & Q. S.R. 197

S.E. COR.-  
SEC. 6

McCUNE SURVEY

PART OF THE S.E. 1/4 - SEC. 6 , TOWN 5 SOUTH , RANGE 4 EAST , (SALEM TOWNSHIP) , AUGLAIZE COUNTY , OHIO .


NOVEMBER 9 , 2006



SCALE 1" =100'

GEESLIN  
LAND SURVEYING

107 N. CEDAR STREET  
COLDWATER , OHIO 45828  
PHONE: (419) 586-6155  
FAX: (419) 678-9332



PERMANENT  
PARCEL No.

Part of \_\_\_\_\_ Sec. \_\_\_\_\_ T. \_\_\_\_\_ R. \_\_\_\_\_ Township

Grantor: \_\_\_\_\_ Area Retained: \_\_\_\_\_ Acres  
Grantee: \_\_\_\_\_ Area Retained: \_\_\_\_\_ Acres

Deed References:

APPROVALS:

AGENCY: \_\_\_\_\_ Date \_\_\_\_\_ Township Zoning Officer Date \_\_\_\_\_ County Engineer Date \_\_\_\_\_

P-489

November 9, 2006

**McCUNE SURVEY DESCRIPTION**

Being a parcel of land situated in Salem Township, Auglaize County, Ohio, in the southeast quarter of Section 6, Township 5 South, Range 4 East. Being more particularly described as follows :

Commencing for reference at an iron bar in an Auglaize County monument box at the southeast quarter of Section 6 -

Thence, North, along the east line of the southeast quarter of said Section 6 and the centerline of State Route 197, a distance of 669.69 feet to a P.K. nail. Said point being the place of beginning for the parcel of land to be conveyed by this instrument -

Thence, continuing, North, along the last described line, a distance of 363.04 feet to a P.K. nail -

Thence, North 89°53'58" West, a distance of 179.31 feet to a 5/8 inch iron bar -

Thence, South, a distance of 363.04 feet to a 5/8 inch iron bar -


Thence, South 89°53'58" East, a distance of 179.31 feet to the place of beginning.


Containing 1.494 acres of land more or less.

Subject to all easements and right-of-way of record.

Reference is made to a survey of this area by James W. Geeslin, Professional Surveyor 7764, dated November 9, 2006. On file in the County Engineer's Office.

Surveyed by

  
James W. Geeslin  
P.S. 7764



**GEESLIN  
LAND SURVEYING**

107 N. CEDAR STREET  
COLDWATER, OHIO 45828  
PHONE: (419) 586-6155  
FAX: (419) 678-9332

PERMANENT  
PARCEL No.

Part of \_\_\_\_\_ Sec. \_\_\_\_\_ T. \_\_\_\_\_ R. \_\_\_\_\_ Township

Grantor: \_\_\_\_\_ Area Retained: \_\_\_\_\_ Acres  
Grantee: \_\_\_\_\_ Area Retained: \_\_\_\_\_ Acres

Deed References: \_\_\_\_\_

APPROVALS:  
AGENCY:

Board of Health Date

Township Zoning Officer Date

County Engineer Date

7-490