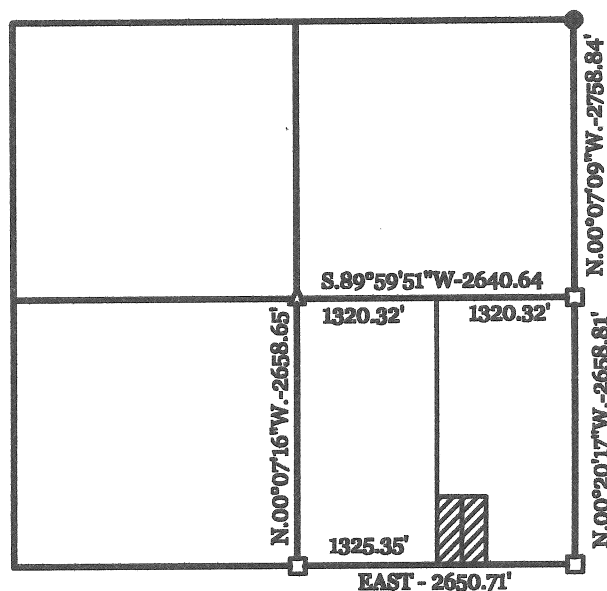


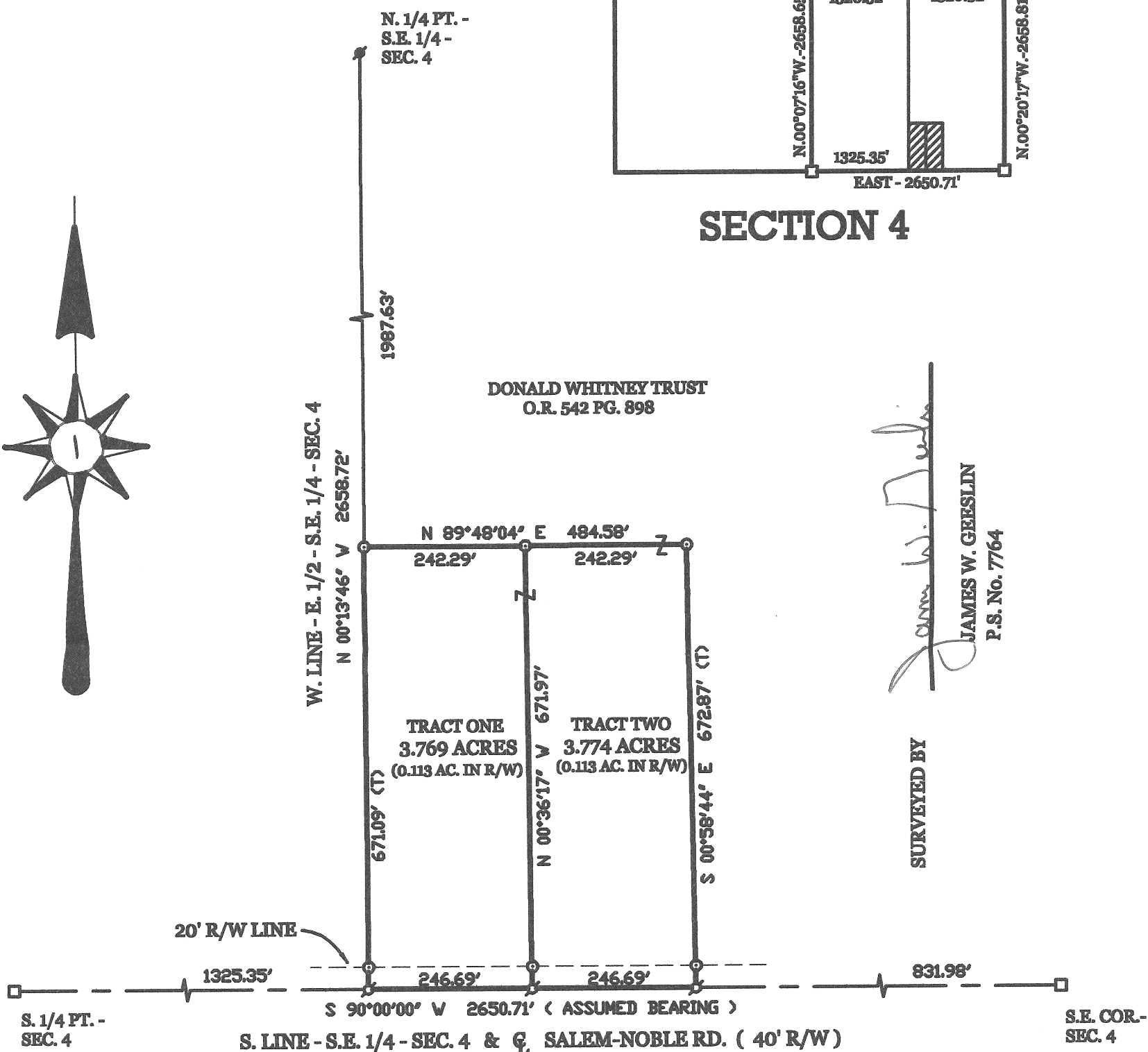

LEGEND

- = 5/8 INCH IRON BAR FOUND . .
- = AUGLAIZE COUNTY MON. BOX.
- ⊗ = P.K. NAIL SET.
- ⊗ = P.K. NAIL FOUND.
- ⊙ = 5/8 INCH IRON BAR SET.
- Δ = COR. STONE PER R. MORRISEY SURVEY, 7-15-91.

LOCATION SKETCH & SEC. DIVISION



SECTION 4



SURVEYED BY
James W. Geeslin
JAMES W. GEESLIN
P.S. No. 7764

WHITNEY SURVEY

PART OF THE E. 1/2 OF THE S.E. 1/4 OF SEC. 4 , TOWN 5 SOUTH , RANGE 4 EAST ,
SALEM TOWNSHIP , AUGLAIZE COUNTY , OHIO .

OCTOBER 4 , 2006


SCALE 1" = 200'



GEESLIN LAND SURVEYING

107 N. CEDAR ST.
COLDWATER, OHIO

PHONE (419) 678-7232
FAX (419) 678-9332



PERMANENT PARCEL No. _____			
Part of: _____ Sec. _____ T. _____ R. _____ Township			
Grantor: _____		Area Retained: _____ Acres	
Grantee: _____		Area Transferred: _____ Acres	
Deed References: _____			
APPROVALS: AGENCY: DATE:	Board of Health	Township Zoning Officer	County Engineer

P-491

October 4, 2006

WHITNEY SURVEY DESCRIPTION (TRACT ONE)

Being a parcel of land situated in Salem Township, Auglaize County, Ohio, in the east half of the southeast quarter of Section 4, Township 5 South, Range 4 East. Being more particularly described as follows :

Commencing for reference at an iron bar in an Auglaize County monument box at the southeast corner of said Section 4 -

Thence, West, along the south line of the southeast quarter of said Section 4 and the centerline of Salem-Noble Road, a distance of 1078.67 feet to a P.K. nail. Said point being the place of beginning for the parcel of land to be conveyed by this instrument -

Thence, continuing, West, along the last described line, a distance of 246.69 feet to a P.K. nail -

Thence, North 00°13'46" West, along the west line of the east half of the southeast quarter of said Section 4, a distance of 671.09 feet to a 5/8 inch iron bar -

Thence, North 89°48'04" East, a distance of 242.29 feet to a 5/8 inch iron bar -


Thence, South 00°36'17" East, a distance of 671.97 feet to the place of beginning.


Containing 3.769 acres of land more or less.

Subject to all easements and right-of-way of record.

Reference is made to a survey of this area by James W. Geeslin, Professional Surveyor 7764, dated October 4, 2006. On file in the Auglaize County Engineer's Office.

Surveyed by


James W. Geeslin
P.S. 7764



**GEESLIN
LAND SURVEYING**

107 N. CEDAR STREET
COLDWATER , OHIO 45828
PHONE: (419) 586-6155
FAX: (419) 678-9332

PERMANENT PARCEL No. _____			
Part of _____ Sec. _____ T. _____ R. _____ Township _____			
Grantor: _____		Area Retained: _____ Acres	
Grantee: _____		Area Retained: _____ Acres	
Deed References: _____			
APPROVALS: AGENCY: _____		_____	
Board of Health Date		Township Zoning Officer Date	County Engineer Date

October 4, 2006

WHITNEY SURVEY DESCRIPTION (TRACT TWO)

Being a parcel of land situated in Salem Township, Auglaize County, Ohio, in the east half of the southeast quarter of Section 4, Township 5 South, Range 4 East. Being more particularly described as follows :

Commencing for reference at an iron bar in an Auglaize County monument box at the southeast corner of said Section 4 -

Thence, West, along the south line of the southeast quarter of said Section 4 and the centerline of Salem-Noble Road, a distance of 831.98 feet to a P.K. nail. Said point being the place of beginning for the parcel of land to be conveyed by this instrument -

Thence, continuing, West, along the last described line, a distance of 246.69 feet to a P.K. nail -

Thence, North 00°36'17" West, a distance of 671.97 feet to a 5/8 inch iron bar -

Thence, North 89°48'04" East, a distance of 242.29 feet to a 5/8 inch iron bar -

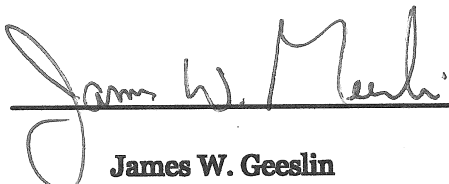
Thence, South 00°58'44" East, a distance of 672.87 feet to the place of beginning.


Containing 3.774 acres of land more or less.

Subject to all easements and right-of-way of record.

Reference is made to a survey of this area by James W. Geeslin, Professional Surveyor 7764, dated October 4, 2006. On file in the Auglaize County Engineer's Office.

Surveyed by


James W. Geeslin
P.S. 7764



**GEESLIN
LAND SURVEYING**

107 N. CEDAR STREET
COLDWATER , OHIO 45828
PHONE: (419) 586-6155
FAX: (419) 678-9332

PERMANENT PARCEL No. _____			
Part of _____ Sec. _____ T. _____ R. _____ Township _____			
Grantor: _____		Area Retained: _____ Acres	
Grantee: _____		Area Retained: _____ Acres	
Deed References: _____			
APPROVALS: AGENCY: _____		_____	_____
Board of Health Date		Township Zoning Officer Date	County Engineer Date

P-493