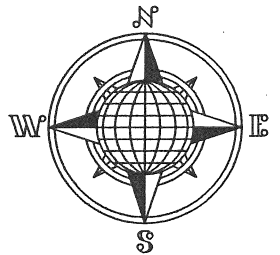


REESE SURVEY

Part of the Northeast Quarter of Section 16,
T-6-S, R-6-E, Pusheta Township, Auglaize
County, Ohio.



N.E. Corner,
N.E. Quarter,
Section 16

(Pusheta Road)

€ Township Road 120

S.89°05'46"E.

(33.18')

488.59'

30' R/W Line

8.651 ACRE

0.985 AC. R/W

N.00°54'17"E.

321.00'

272.57'

N.89°50'43"W.

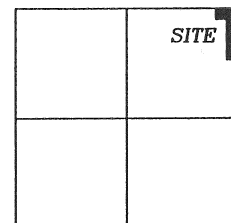
30' R/W

20' R/W Line

€ Township Road 161

LOCATION PLAN


Section 16



Pusheta Township
T-6-S, R-6-E, Auglaize
County, Ohio.

LEGEND

- Iron Pin Set
- ⊗ Mag Nail Set
- Iron Pin Found
- Mag Nail Found
- Monument Box



Paula D. Reese, etal
Deed: Vol. OR 335,
Page 721.

N.00°33'05"E.

1,013.82'

S.00°33'05"W.

1,330.83'


(Cemetery Road)

R.R. Tie
Post

218.00'

N.89°12'25"W.

Dean A. Greve
Deed: Vol. OR 325,
Page 949.



Survey Book "P",
Page 556.

ATTEST:
John W. Jauert
Professional Surveyor
No. 6920

Jauert
surveying

11584 Monroe Road
Wapakoneta, Ohio
45895
(419) 657-6999

CLIENT: Paula D. Reese, etal		
COUNTY: Auglaize	TOWNSHIP: Pusheta	SEC. 16
DRAWN BY: J.W.J.	SCALE: 1"=150'	DWG.# 07-3085
CHECKED BY:	DATE: February, 2007	
SHEET 1 OF 2		(T-6-S; R-6-E)

P-556



AUGLAIZE COUNTY

Engineering Department

P.O. Box 59
1014 S. Blackhoof Street
Wapakoneta, Ohio 45895

TELEPHONE 419-739-6520
FAX 419-739-6521
Email: augcoeng@augcoeng.com



Douglas Reinhart
COUNTY ENGINEER

February 26, 2007

I hereby approve the plat and legal descriptions for a 8.651 Acre parcel located in Section 16, Pusheta Township (Reese Survey), completed by Jauert Surveying and dated February, 2007.

**Douglas Reinhart, P.E., P.S.
Auglaize County Engineer**

**PAULA D. REESE, ETAL SURVEY
8.651 ACRE TRACT**

The following described tract of land is part of the Northeast Quarter of Section 16, Town 6 South, Range 6 East, Pusheta Township, Auglaize County, Ohio and is more particularly described as follows:

The PLACE OF BEGINNING is at a Monument Box found at the Northeast corner of the Northeast Quarter of Section 16, Pusheta Township and in the intersection of the centerlines of Township Road 120 (Pusheta Road) and Township Road 161 (Cemetery Road);

Thence S.00°33'05"W. along the centerline of Township Road 161, a distance of 1,330.83 feet to a P.K. Nail found;

Thence N.89°12'25"W. a distance of 218.00 feet to an iron pin set, passing thru a wooden R.R. tie corner post at 20.00 feet in the West right-of-way line of Township Road 161;

Thence N.00°33'05"E., parallel to the centerline of Township Road 161 and the East line of the Northeast Quarter of Section 16, a distance of 1,013.82 feet to an iron pin set;


Thence N.89°50'43"W. a distance of 272.57 feet to an iron pin set;


Thence N.00°54'17"E. a distance of 321.00 feet to a Mag Nail set, passing thru an iron pin set for reference at 287.82 feet in the South right-of-way line of Township Road 120;

Thence S.89°05'46"E. along the centerline of Township Road 120 and the North line of the Northeast Quarter of Section 16, a distance of 488.59 feet to the Monument Box, which was the true PLACE OF BEGINNING.

Containing in all 8.651 Acres of which 0.985 Acre has been dedicated for highway purposes. The above-described tract of land is subject to all legal easements, restrictions and reservations, if any, of record or in use on said premises. Previous deed reference: Volume OR 335, page 721. This plat is recorded in Survey Book "P", page 556 in the Auglaize County Engineer's Office. Basis of bearing is from the Auglaize County Global Positioning System holding the centerline of Township Road 120 as S.89°05'46"E. This description is based on an actual field survey, performed by me, John W. Jauert in January 2007.

ATTEST:


John W. Jauert
Professional Surveyor No. 6920



**Jauert
surveying**

11584 Monroe Road
Wapakoneta, Ohio
45895
(419) 657-6999

CLIENT: Paula D. Reese, etal

COUNTY: Auglaize TOWNSHIP: Pusheta SEC. 16

DRAWN BY: J.W.J. SCALE: DWG.# 07-3085

CHECKED BY: DATE: February 2007

SHEET 2 OF 2 (T-6 -S; R-6 -E)