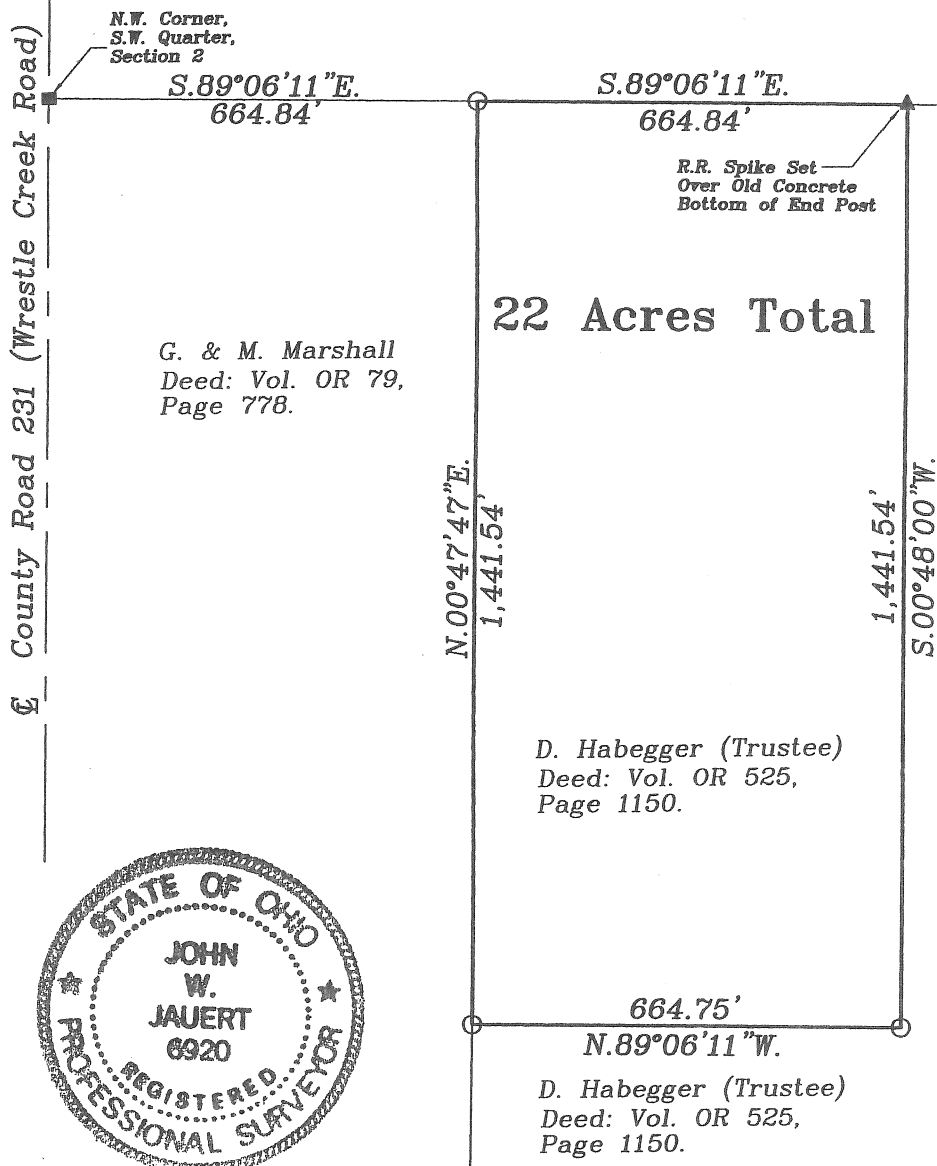
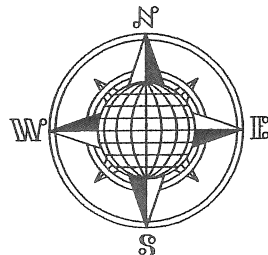
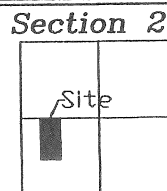


HABEGGER SURVEY

Part of the Southwest Quarter of Section 2,
T-5-S, R-7-E, Union Township, Auglaize
County, Ohio.



LOCATION PLAN


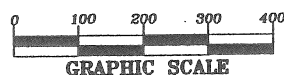


Union Township,
T-5-S, R-7-E, Auglaize
County, Ohio.

LEGEND

- Iron Pin Set
- Monument Box
- ▲ R.R. Spike Set

A. & K. Wilder
Deed: Vol. OR 20,
Page 127.



SURVEYOR'S DESCRIPTION

The following described tract of land is part of the Southwest Quarter of Section 2, Town 5 South, Range 7 East, Union Township, Auglaize County, Ohio and is more particularly described as follows:

Commencing at a Monument Box found at the Northwest corner of the Southwest Quarter of Section 2, Union Township and in the centerline of County Road 231 (Wrestle Creek Road):

thence S.89°06'11"E. along the North line of the Southwest Quarter of said Section 2, a distance of 664.84 feet to an iron pin set, which is the PLACE OF BEGINNING for the tract of land herein described;

thence continuing S.89°06'11"E. along the above described line,, a distance of 664.84 feet to a R.R. Spike set.

thence S.00°48'00"W. a distance of 1,441.54 feet to an iron pin set;

thence N.89°06'11"W. a distance of 664.75 feet to an iron pin set;

thence N.00°47'47"E. along the East line of the G. & M. Marshall's 40-Acre tract as described in Deed Volume OR 79, page 778, a distance of 1,441.54 feet to the iron pin, which was the true PLACE OF BEGINNING.

Containing in all 22.000 Acres being subject to all legal easements, restrictions and reservations, if any, of record or in use on said premises. Previous deed reference: Volume OR 525, page 1150. This plat is recorded in Survey Book "P", Page 601, in the Auglaize County Engineer's Office. Basis of bearings is per the Auglaize County Global Positioning Survey.

ATTEST:

John W. Jauert
Professional Surveyor No. 6920

Jauert
surveying

11584 Monroe Road
Wapakoneta, Ohio
45895
(419) 657-6999

CLIENT: Donna Habegger

COUNTY: Auglaize TOWNSHIP: Union SEC. 2

DRAWN BY: J.W.J. SCALE: 1"=300' DWG.# 07-274

CHECKED BY: DATE: April 2007

SHEET 1 OF 1

(T-5-S; R-7-E)

P-601