

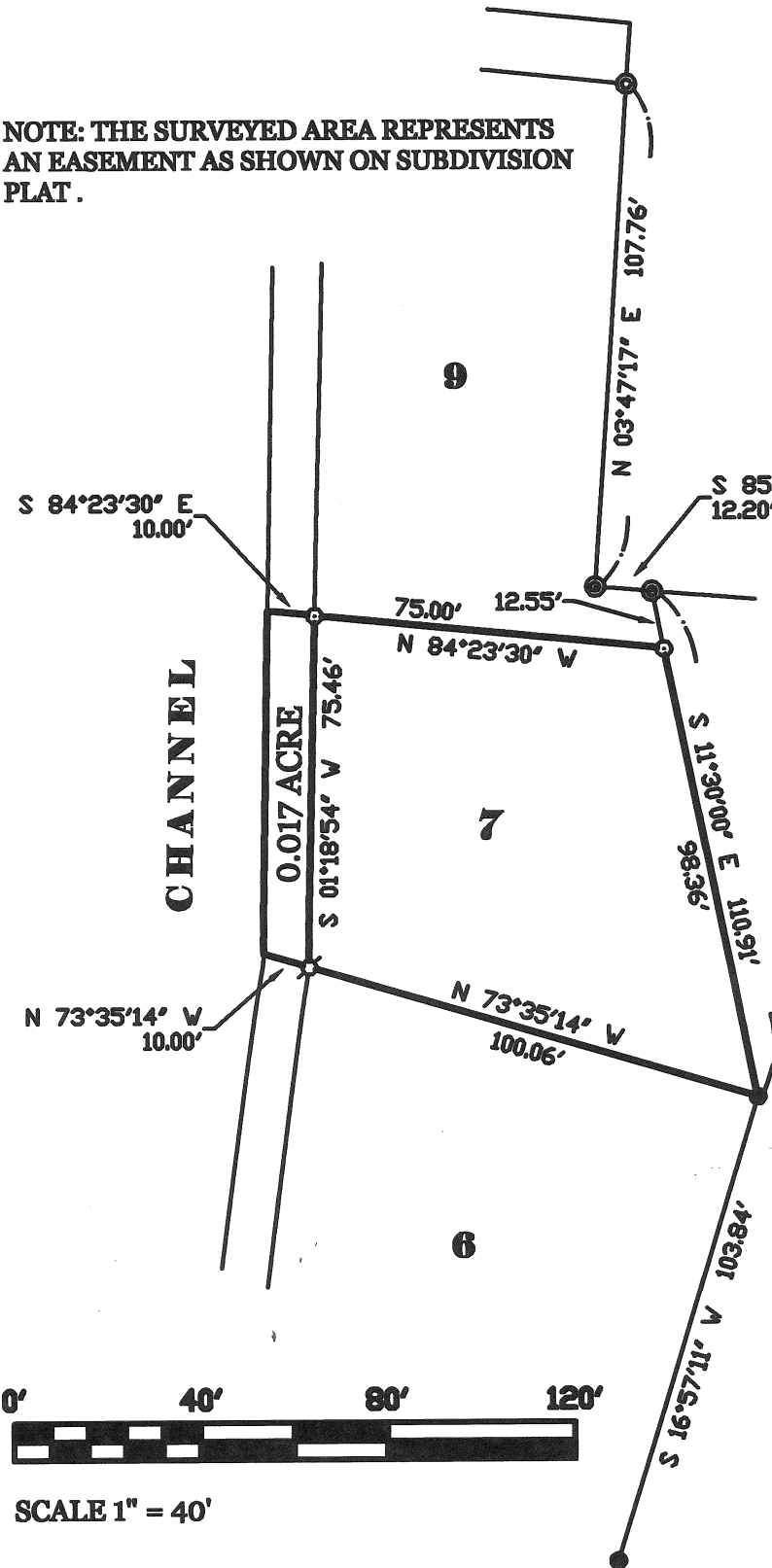
SURVEY REFERENCES :

- 1) GRANTHAM SURVEY BY G. GEESLIN,
P.S. 5372 , 8/25/90 .
- 2) SOUTH SHORE ACRES SUBDIVISION PLAT .









JAMES W. GEESLIN
P.S. No. 7764

NOTE: THE SURVEYED AREA REPRESENTS
AN EASEMENT AS SHOWN ON SUBDIVISION
PLAT .




LEGEND

-  = IRON PIPE FOUND.
-  = HEXAGONAL IRON BAR FOUND.
-  = 5/8 INCH IRON BAR FOUND.
-  = 5/8 INCH IRON BAR SET.



**SURVEY OF LOT 7 IN CURTIS H. & SARAH M. LIBBEE'S SOUTH
SHORE ACRES SUBDIVISION IN SECTION 19 , TOWN 6 SOUTH ,
RANGE 4 EAST . (ST. MARYS TOWNSHIP) , AUGLAIZE COUNTY ,
OHIO .**

MAY 7 , 2007

<div>GEESLIN LAND SURVEYING</div> <div>107 N. CEDAR STREET COLDWATER , OHIO 45828</div> <div>PHONE: (419) 586-6155 FAX: (419) 678-9332</div>		PERMANENT PARCEL No. _____			
		Part of _____ Sec. _____ T. _____ R. _____ Township			
		Grantor: _____		Area Retained _____ Acres	
		Grantee: _____		Area Retained _____ Acres	
Deed References: _____					
APPROVALS: AGENCY: _____		Board of Health _____ Date _____	Township Zoning Officer _____ Date _____	County Engineer _____ Date _____	

May 7, 2007

HAY SURVEY DESCRIPTION (0.017 ACRE PARCEL)

Being a parcel of land situated in St. Marys Township, Auglaize County, Ohio, in Section 19, Township 6 South, Range 4 East. Being more particularly described as follows :

Beginning at an iron pipe at the southwest corner of Lot Number 7 in Curtis H. and Sarah M. Libbee's South Shore Acres Subdivision in said Section 19 -

Thence, North 73°35'14" West, a distance of 10.00 feet to a point -

Thence, North 01°04'06" East, a distance of 73.60 feet to a point -

Thence, South 84°23'30" East, a distance of 10.00 feet to a 5/8 inch iron bar -

Thence, South 01°18'54" West, a distance of 75.46 feet to the place of beginning.

Containing 0.017 acre of land more or less.

Subject to all easements and right-of-way of record.

Reference is made to a survey of this area by James W. Geeslin, Professional Surveyor 7764. dated May 7, 2007. On file in the County Engineer's Office.

Surveyed by James W. Geeslin
James W. Geeslin
P.S. 7764

**GEESLIN
LAND SURVEYING**

107 N. CEDAR STREET
COLDWATER , OHIO 45828
PHONE: (419) 586-6155
FAX: (419) 678-9332

PERMANENT PARCEL No. _____			
Part of _____ Sec. _____ T. _____ R. _____ Township _____			
Grantor: _____		Area Retained: _____ Acres	
Grantee: _____		Area Retained: _____ Acres	
Deed References: _____			
APPROVALS:			
AGENCY:	Board of Health	Township Zoning Officer	County Engineer
	Date	Date	Date