


Paul Matthew Fox Survey No. 2


The west 1/2 of Lots 17 and 18
to the Original Plat of the Village
of Uniopolis, Union Township,
Auglaize County, Ohio.

LEGEND

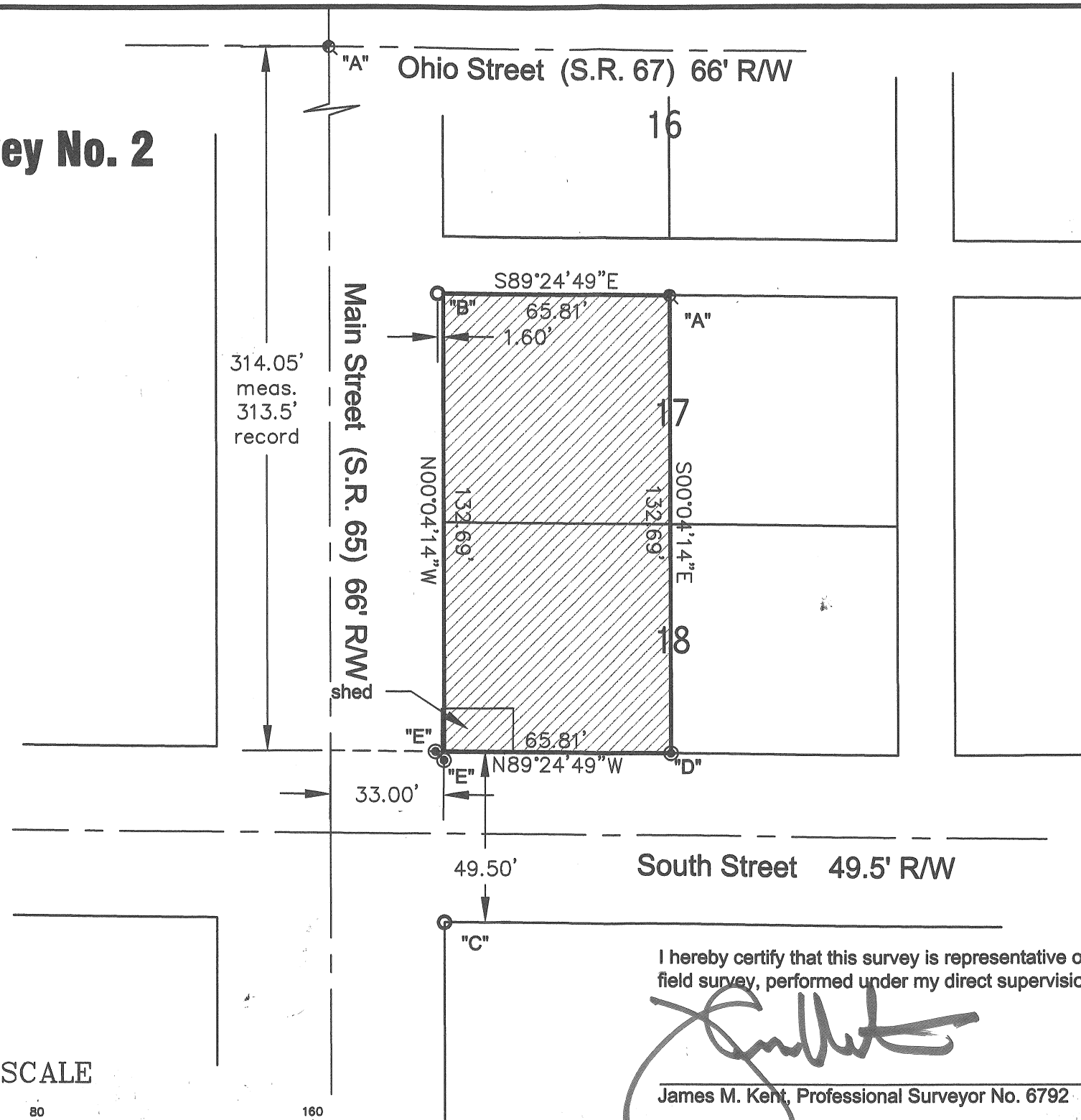
- "A" ○ Railroad Spike (found)
- "B" ○ 3/8" rod (found)
- "C" ○ 5/8" re-rod w/cap (found) Sheldon
- "D" ○ 5/8" re-rod w/cap (set)
- "E" ○ 5/8" re-rod w/cap (set)
2.5' south and 2.5' west of corner



GRAPHIC SCALE




(IN FEET)
1 inch = 40 ft.



I hereby certify that this survey is representative of a
field survey, performed under my direct supervision.

James M. Kent, Professional Surveyor No. 6792



kent surveying, inc.
AutoCAD ~ fox
drawing #4871-2
July 23, 2007

P-666