
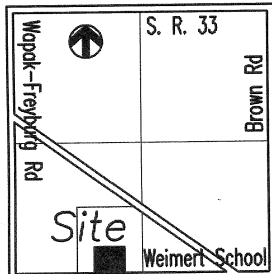


# RUCK SURVEY

10.00 Acres being a part of the Southwest Quarter of  
Section 2, Pusheta Township, Town-6-South, Range-6-East,  
County of Auglaize, State of Ohio



## LOCATION PLAN



Section 2, Pusheta Twp.  
Auglaize County, Ohio

## LEGEND

- Iron Pin (set)
- △ Mag Nail (set)
- Monument Box

Southeast Corner,  
Southwest Quarter,  
Section 2,  
Pusheta Twp.

S. 89°-49'-35" W.  
436.00'

S. 00°-10'-25" E.

709.45'

Iron Pin  
at 15'

PLACE  
OF  
BEGINNING

WEIMERT SCHOOL (40' R/W)


S. 89°-49'-35" W.

614.00'

10.000 Acres

(0.282 Acre R/W)

SCALE



Iron Pin  
at 15'

709.45'

N. 00°-10'-25" W.

N. 89°-49'-35" E.

614.00'



Volume: OR 233

Page: 386

ATTEST

*Ted K. Schnell*

Ted K. Schnell  
Professional Engineer  
Professional Surveyor



Southwest Corner,  
Southwest Quarter,  
Section 2,  
Pusheta Twp.

South line of the Southwest Quarter  
of Section 2, Pusheta Township

WAPAK - FREYBURG ROAD

## NOTES

The Basis of Bearings used for this Survey was determined  
from the Auglaize County Engineer's Global Positioning Survey

This Survey Plat and Description is Recorded in Survey Book  
P, Page 672, Auglaize County Engineer's Tax  
Map Office.

## H & S Civil Engineers and Land Surveyors

913 Fieldstone Court

Wapakoneta, Ohio

45895

AARON RUCK

client

2

section

PUSHETA

township

AUGLAIZE

county

OHIO

state

07/30/07

date

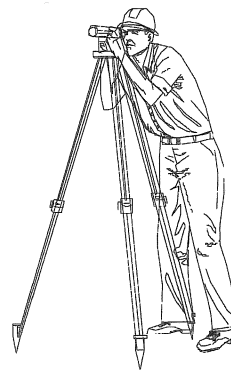


P-672

# H & S Civil Engineers and Land Surveyors

913 Fieldstone Court  
Wapakoneta, Ohio 45895  
Phone (419) 738-4758  
Fax (419) 739-7631  
email: hscivil@bright.net

Ted K. Schnell P.E., P.S.



07/30/07

## SURVEYOR'S DESCRIPTION 10.000 ACRE PAREL SPLIT

The following described parcel of land is situated in the Southwest Quarter of Section 2, Pusheta Township, Town-6-South, Range-6-East, Auglaize County, Ohio, and is more particularly described as follows:

Commencing for reference at a Monument Box located at the Southeast Corner of the Southwest Quarter of said Section 2, Pusheta Township;

Thence with a bearing of S. 89°-45'-35" W. along the South line of the Southwest Quarter of said Section 2, Pusheta Township, and the centerline of Weimert School Road (Township Road # 130), for a distance of 436.00 feet to a Mag Nail (set) and the PLACE OF BEGINNING;

Thence continuing with a bearing of S. 89°-45'-35" W. along the South line of the Southwest Quarter of said Section 2, Pusheta Township, and the centerline of Weimert School Road (Township Road # 130), for a distance of 614.00 feet to a Mag Nail (set);

Thence with a bearing of N. 00°-10'-25" W. for a distance of 709.45 feet to an Iron Pin (set), and passing thru an Iron Pin (set) for reference at 15.00 feet;

Thence with a bearing of N. 89°-45'-35" E. for a distance of 614.00 feet to an Iron Pin (set);

Thence with a bearing of S. 00°-10'-25" E. for a distance of 709.45 feet to a Mag Nail (set), and passing thru an Iron Pin (set) at a distance of 694.45, said Mag Nail (set) being the original PLACE OF BEGINNING.

Containing in all 10.000 Acres of land, of which, 0.282 Acre being previously dedicated for highway purposes. The above described tract of land is also subject to all other legal easements, reservations, or restrictions, if any, upon said premises. Previous Deed References: DEED VOLUME OR 233, PAGE 386, Auglaize County Recorder's Office.

PREPARED BY:

A handwritten signature in cursive script that reads "Ted K. Schnell".

Ted K. Schnell  
Professional Engineer  
Professional Surveyor

