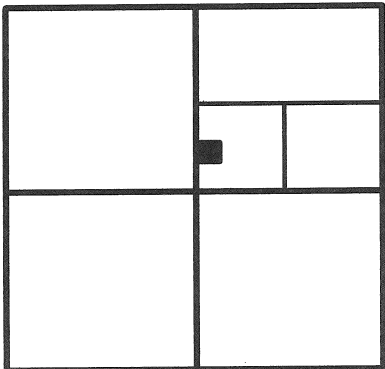


LOCATION SKETCH




SECTION 19

N. 1/4 PT. -
SEC. 19

LEGEND

- = IRON BAR IN MON. BOX ..
- ⚡ = RAILROAD SPIKE FOUND.
- = 5/8 INCH IRON BAR FOUND.
- ⊗ = MAG NAIL SET .
- ⊙ = 5/8 INCH IRON BAR SET.



W. LINE - N.E. 1/4 - SEC. 19 & G. GABERDIEL RD. (60' R/W)

30' R/W LINE

KEVIN PUTHOFF
1.131 ACRES
V. 546 PG. 1249

TRACT ONE
0.108 ACRE

* REFER TO A PRIOR
SURVEY BY G. GEESLIN ,
P.S. 5372 , FOR SAWMILLER ,
10-9-91 .

S 00°00'00" E 18.17'

TRACT TWO
0.219 ACRE

KENNETH & PAUL SAWMILLER
O.R.219 PG.101

JEAN DOSECK
(0.81 AC. BY DEED)
O.R.442 PG.177

SURVEYED BY

JAMES W. GEESLIN
P.S. No. 7764

CENTER -
SEC. 19

SAWMILLER SURVEY

PART OF THE S.W. 1/4 OF THE N.E. 1/4 OF SECTION 19 , TOWN 4
SOUTH , RANGE 4 EAST , (SALEM TOWNSHIP) , AUGLAIZE
COUNTY , OHIO .

JULY 7 , 2007


SCALE 1" = 60'



GEESLIN
LAND SURVEYING

107 N. CEDAR ST.
COLDWATER , OHIO 45828

PHONE (419) 678-7232
FAX (419) 678-9332



| | | | |
|--|-----------------|-------------------------------|-----------------|
| PERMANENT PARCEL No. _____ | | | |
| Part of: _____ Sec. _____ T _____ R _____ Township _____ | | | |
| Grantor: _____ | | Area Retained: _____ Acres | |
| Grantee: _____ | | Area Transferred: _____ Acres | |
| Deed References: _____ | | | |
| APPROVALS: | Board of Health | Township Zoning Officer | County Engineer |
| AGENCY: | | | |
| DATE: | | | |

P-682

July 7, 2007

SAWMILLER SURVEY DESCRIPTION (TRACT ONE)

Being a parcel of land situated in Salem Township, Auglaize County, Ohio, in the south-west quarter of the northeast quarter of Section 19, Township 4 South, Range 4 East. Being more particularly described as follows :

Commencing for reference at an iron bar in an Auglaize County Monument Box at the center of said Section 19 -

Thence, North, along the west line of the northeast quarter of said Section 19 and the center-line of Gaberdiel Road, a distance of 664.20 feet to a Mag nail. Said point being the place of beginning for the parcel of land to be conveyed by this instrument -

Thence, continuing, North, along the last described line, a distance of 18.17 feet to a rail-road spike -

Thence, East, a distance of 258.62 feet to a 5/8 inch iron bar -

Thence, South, a distance of 18.17 feet to a 5/8 inch iron bar -


Thence, West, a distance of 258.62 feet to the place of beginning.

Containing 0.108 acre of land more or less.


Subject to all easements and right-of-way of record.

Reference is made to a survey by James W. Geeslin, Professional Surveyor 7764, dated July 7, 2007. On file in the County Engineer's Office.

Surveyed by



James W. Geeslin
P.S. 7764



**GEESLIN
LAND SURVEYING**

107 N. CEDAR STREET
COLDWATER , OHIO 45828
PHONE: (419) 586-6155
FAX: (419) 678-9332

PERMANENT
PARCEL No. _____

Part of _____ Sec. _____ T. _____ R. _____ Township

Grantor: _____ Area Retained: _____ Acres
Grantee: _____ Area Retained: _____ Acres

Deed References: _____

APPROVALS:
AGENCY: _____

Board of Health Date

Township Zoning Officer Date

County Engineer Date

P-683

July 7, 2007

SAWMILLER SURVEY DESCRIPTION (TRACT TWO)

Being a parcel of land situated in Salem Township, Auglaize County, Ohio, in the south-west quarter of the northeast quarter of Section 19, Township 4 South, Range 4 East. Being more particularly described as follows :

Commencing for reference at an iron bar in an Auglaize County Monument Box at the center of said Section 19 -

Thence, North, along the west line of the northeast quarter of said Section 19 and the center-line of Gaberdiel Road, a distance of 466.62 feet to a Mag nail. Said point being the place of beginning for the parcel of land to be conveyed by this instrument -

Thence, continuing, North, along the last described line, a distance of 13.68 feet to a point -

Thence, East, a distance of 246.00 feet to a point -

Thence, North, a distance of 127.00 feet to a point -

Thence, West, a distance of 71.00 feet to a point -

Thence, North, a distance of 56.90 feet to a point -

Thence, East, a distance of 83.62 feet to a 5/8 inch iron bar -

Thence, South, a distance of 194.85 feet to a 5/8 inch iron bar -

Thence, South 89°23'39" West, a distance of 258.63 feet to the place of beginning.

Containing 0.219 acre of land more or less.

Subject to all easements and right-of-way of record.

Reference is made to a survey by James W. Geeslin, Professional Surveyor 7764, dated July 7, 2007. On file in the County Engineer's Office.

Surveyed by



James W. Geeslin
P.S. 7764



**GEESLIN
LAND SURVEYING**

107 N. CEDAR STREET
COLDWATER , OHIO 45828
PHONE: (419) 586-6155
FAX: (419) 678-9332

PERMANENT
PARCEL No.

Part of _____ Sec. _____ T. _____ R. _____ Township _____

Grantor: _____ Area Retained: _____ Acres
Grantee: _____ Area Retained: _____ Acres

Dead References: _____

APPROVALS:
AGENCY:

Board of Health Date

Township Zoning Officer Date

County Engineer Date

P-684