
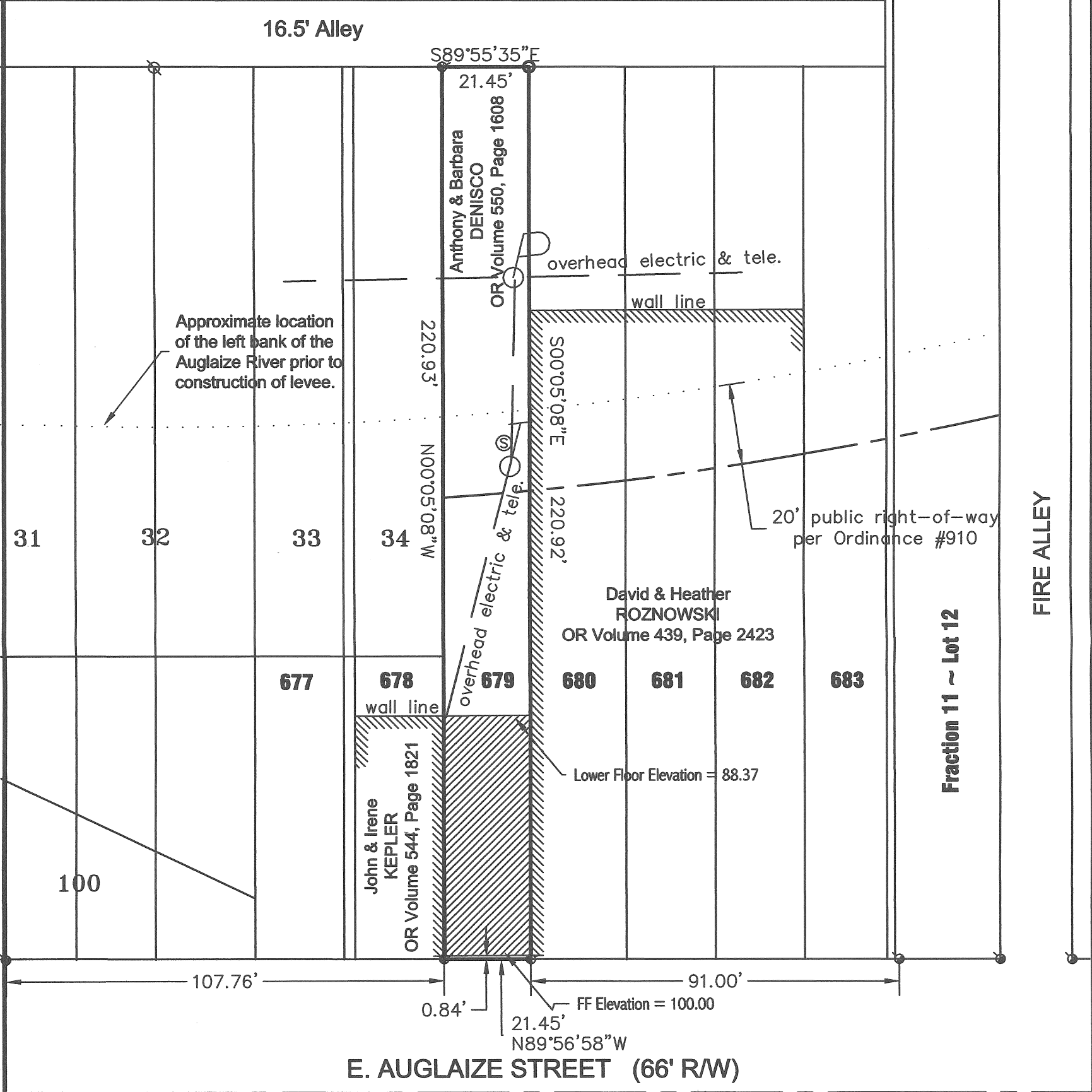


Anthony and Barbara Denisco  
**BOUNDARY SURVEY**

Lot 679 in the City of Wapakoneta,  
Auglaize County, Ohio.




**LEGEND**

- ☆ Cotton Gin Spindle (found)
- ⊗ Railroad Spike (found)
- ⦿ Mag Nail (found)
- 5/8" re-rod (found)
- ⦿ Mag Nail (set)

**GRAPHIC SCALE**



( IN FEET )  
1 inch = 30 ft.



I hereby certify that this plat is representative of a  
field survey, performed under my direct supervision.

James M. Kent, Professional Surveyor No. 6792

**kent surveying, inc.**

AutoCAD ~ Denisco  
Drawing #4940  
September 17, 2007