


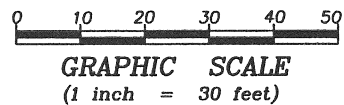

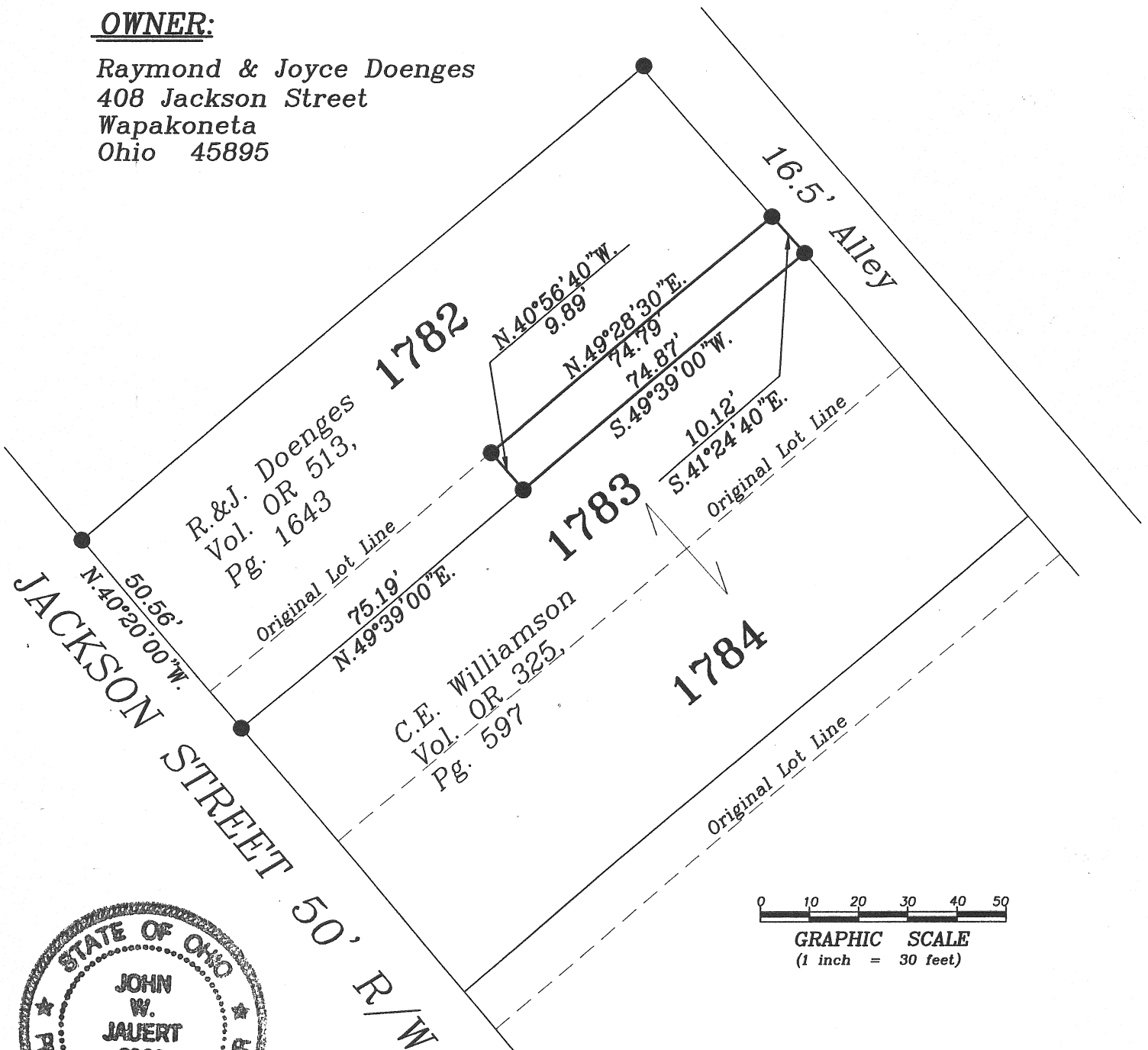
# DOENGES/WILLIAMSON SURVEY

Being Part of Lot No. 1783 in the J. H. Nagel's  
Second North Addition to the City of Wapakoneta,  
Auglaize County, Ohio.



## OWNER:

Raymond & Joyce Doenges  
408 Jackson Street  
Wapakoneta  
Ohio 45895




This Plat is Recorded in Survey  
Book "P", page 713, in the Auglaize  
County Engineer's Office.

## LEGEND

● Iron Pin/Pipe Found

ATTEST:

  
John W. Jauert  
Professional Surveyor  
No. 6920

**Jauert**  
surveying

11584 Monroe Road  
Wapakoneta, Ohio  
45895  
(419) 657-6999

|                            |                      |               |
|----------------------------|----------------------|---------------|
| CLIENT: Doenges/Williamson |                      |               |
| COUNTY: Auglaize           | TOWNSHIP: Duchouquet | SEC. 29       |
| DRAWN BY: J.W.J.           | SCALE: 1"=30'        | DWG.# 07-3186 |
| CHECKED BY:                | DATE: September 2007 |               |
| SHEET 1 OF 2               | (T-5-S; R-6-E)       |               |

## DOENGES/WILLIAMSON DESCRIPTION

The following described tract of land is part of Lot No. 1783 of the J.H. Nagel's Second North Addition in the City of Wapakoneta, Auglaize County, Ohio and is more particularly described as follows:

The PLACE OF BEGINNING is at an iron pin found at the Northwest corner of Lot No. 1783 of the J.H. Nagel's Second North Addition;

Thence S.41°24'40"E. along the East of Lot No. 1783 distance of 10.12 feet to an iron pin found;



Thence S.49°39'00"W. a distance of 74.87 feet to an iron pin found;

Thence N.40°56'40"W. a distance of 9.89 feet to an iron pin found;

Thence N.49°28'30"E. along the North line of Lot No. 1783, a distance of 74.79 feet to the iron pin at the Northwest corner of Lot No. 1783, which was the true PLACE OF BEGINNING.

Containing in all 748.64 square feet and being subject to all legal easements, restrictions and reservations, if any, of record or in use on said premises. Basis of bearing is assuming the East line of Jackson Street as N.40°20'00"W. This description is based on an actual field survey performed by John W. Jauert, Professional Surveyor No. 6920 in September, 2007, recorded in Survey Book "P", page 713, in the Auglaize County Engineer's Office.

ATTEST:

  
\_\_\_\_\_  
John W. Jauert  
Professional Surveyor No. 6920

**Jauert**  
surveying

11584 Monroe Road  
Wapakoneta, Ohio  
45895  
(419) 657-6999

CLIENT: Doenges/Williamson

COUNTY: Auglaize TOWNSHIP: Duchouquet SEC. 29

DRAWN BY: J.W.J. SCALE: DWG.# 07-3186

CHECKED BY: DATE: September 2007

SHEET 2 OF 2

(T-5 -S; R-6 -E)