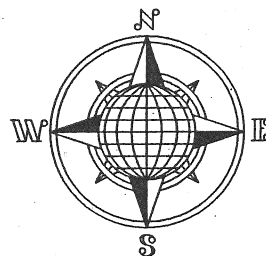


RUSSELL MOON SURVEY

Part of the N.E. Quarter of Section 10,
Logan Township, in the Village of
Buckland, Auglaize County, Ohio.



This Plat is Recorded in Survey
Book "P", page 754, in the Auglaize
County Engineer's Office.

B. & R. & D. Moon
Deed Vol. 227, page 257 & 259

B. & R. Moon
Deed Vol. OR 72, page 407
Survey Book "H", page 215
1.03 Acre

0.305 ACRE

LOT No. 1

LOT No. 2

LOT No. 3


LOT No. 4

LOT No. 5

LOT No. 6

LEGEND

- Iron Pin Set
- Iron Pin Found
- ⊘ Mag Nail Set
- P.K. Nail Found
- A 89°50'30"
- B 90°09'30"



ATTEST:

John W. Jauert
Professional Surveyor No. 6920

Jauert
surveying

11584 Monroe Road
Wapakoneta, Ohio
45895
(419) 657-6999

CLIENT: Russell Moon

COUNTY: Auglaize TOWNSHIP: Logan SEC. 10

DRAWN BY: J.W.J. SCALE: 1"=75' DWG.# 07-343A

CHECKED BY: DATE: November 2007

SHEET 1 OF 2

(T-5 -S; R-5 -E)

P-754

RUSSELL MOON DESCRIPTION

0.305 ACRE

The following described tract of land is part of the Northeast Quarter of Section 10, Town 5 South, Range 5 East, Logan Township, Village of Buckland, Auglaize County, Ohio and is more particularly described as follows:

Commencing at the intersection of the centerlines of State Route 197 (Main Street) and Auglaize Street in the Village of Buckland, Ohio;

Thence Westerly along the centerline of Auglaize Street, a distance of 199.50 feet to a P.K. Nail found;

Thence North with an angle to the left of $90^{\circ}00'00''$, a distance of 15.00 feet to an iron pin found in the North right-of-way line of Auglaize Street as occupied;

Thence Westerly with an angle to the right of $90^{\circ}09'30''$ along the Russell & Betty Moon's South property line as described in Deed Volume OR 72, page 407 and as surveyed by me, Survey Book H, page 215, a distance of 237.00 feet to an iron pin found, which is the PLACE OF BEGINNING for the tract of land herein described;

Thence continuing along the above described line, a distance of 70.00 feet to an iron pin set;

Thence Northerly with an interior angle of $90^{\circ}09'30''$, a distance of 190.00 feet to an iron pin set;


Thence Easterly with an interior angle of $89^{\circ}50'30''$, a distance of 70.00 feet to an iron pin found;

Thence Southerly with an interior angle of $90^{\circ}09'30''$, a distance of 190.00 feet to the iron pin which was the true PLACE OF BEGINNING.

Containing in all 0.305 Acres being subject to all legal easements, restrictions and reservations, if any, of record or in use on said premises. Previous deed reference: Volume 227, page 257 & 259. This plat is recorded in Survey Book "P", page 754 in the Auglaize County Engineer's Office. This description is based on an actual field survey, performed by me, John W. Jauert in May 2007.

ATTEST:


John W. Jauert
Professional Surveyor No. 6920



Jauert
surveying

11584 Monroe Road
Wapakoneta, Ohio
45895
(419) 657-6999

CLIENT:	Russell Moon				
COUNTY:	Auglaize	TOWNSHIP:	Logan	SEC.	10
DRAWN BY:	J.W.J.	SCALE:	1"=70'	DWG.#	07-343A
CHECKED BY:		DATE:	November 2007		
SHEET	2	OF	2		(T-5 -S; R-5 -E)