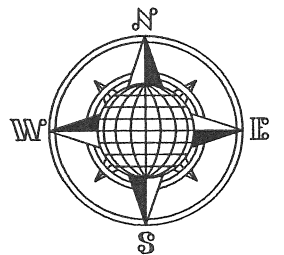
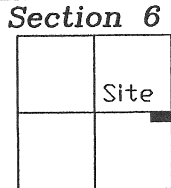


# KNATZ SURVEY

Part of the Southeast Quarter of Section 6,  
T-6-S, R-5-E, Washington Township, Auglaize  
County, Ohio.



## LOCATION PLAN

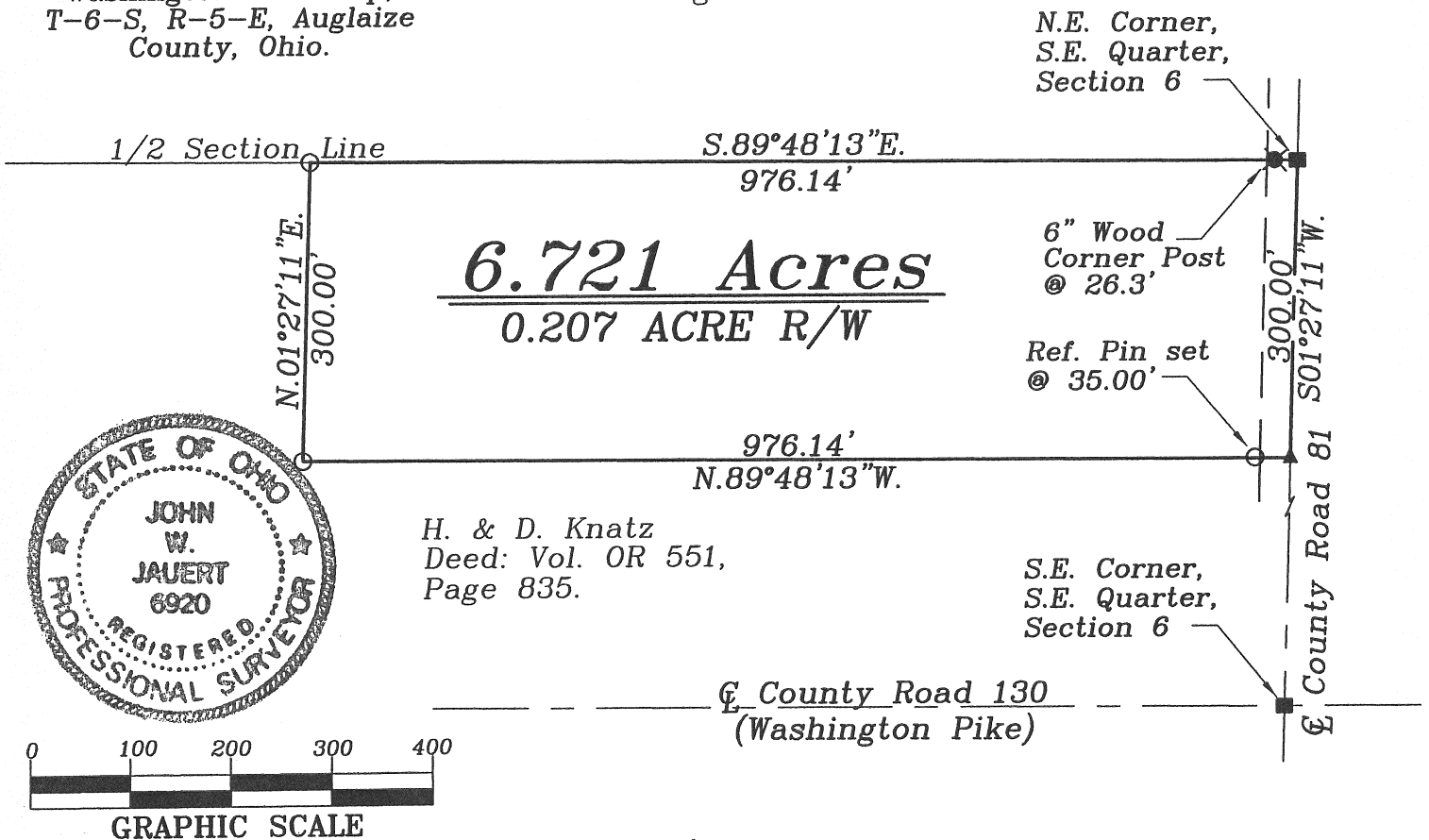


Washington Township,  
T-6-S, R-5-E, Auglaize  
County, Ohio.

W. & J. Nuss  
Deed: Vol. OR 256,  
Page 436.

## LEGEND

- Iron Pin Set
- Monument Box
- ▲ Mag Nail Set
- ✕ 6" Wood Post



## SURVEYOR'S DESCRIPTION

The following described tract of land is part of the Southeast Quarter of Section 6, Town 6 South, Range 5 East, Washington Township, Auglaize County, Ohio and is more particularly described as follows:

The PLACE OF BEGINNING is at a Monument Box found at the Northeast corner of the Southeast Quarter of Section 6, Washington Township and in the centerline of County Road 81 (Glynwood-New Knoxville Road):

thence S.01°27'11\"W. along the East line of the Southeast Quarter of said Section 6, a distance of 300.00 feet to a Mag Nail set;

thence N.89°48'13\"W., parallel to the North line of the Southeast Quarter of Section 6, a distance of 976.14 feet to an iron pin set, passing thru an iron pin set for reference at 35.00 feet, passing thru the West R/W line of C.R. 81 at 30.01 feet;

thence N.01°27'11\"E., parallel to the centerline of County Road 81, a distance of 300.00 feet to an iron pin set;

thence S.89°48'13\"E. along the South line of the W. & J. Nuss's 75.751 Acre tract as described in Deed Volume OR 256, page 436 and the North line of the Southeast Quarter of Section 6, a distance of 976.14 feet to the Monument Box which was the true PLACE OF BEGINNING.

Containing in all 6.721 Acres of which 0.207 Ac. being road R/W. Being subject to any easements and restrictions, if any, of record or in use on said premises. Previous deed reference: Volume OR 525, page 1150. This plat is recorded in Survey Book "P", Page 776, in the Auglaize County Engineer's Office. Basis of bearings is per the Auglaize County Global Positioning Survey.

ATTEST:

John W. Jauert  
Professional Surveyor No. 6920

**Jauert**  
surveying

11584 Monroe Road  
Wapakoneta, Ohio  
45895  
(419) 657-6999

CLIENT: Harold Knatz

COUNTY: Auglaize TOWNSHIP: Washington SEC. 6

DRAWN BY: J.W.J. SCALE: 1"=180' DWG.# 07-3225

CHECKED BY: DATE: December 2007

SHEET 1 OF 1

(T-6-S; R-5-E)