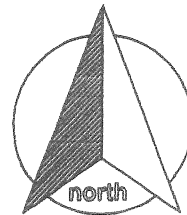


Hearn to Red Dog Properties, LLC



SURVEYORY'S DESCRIPTION

scale:

Being a part of the southerly 64 feet of Lot 7 of the Original Plat of Wapakoneta, Auglaize County, Ohio and more particularly described as follows:


Commencing for reference at the southwest corner of Lot 7 of the aforesaid Original Plat; thence, along the west line of said Lot 7, N 00° 01' 00" E for a distance of 54.30 feet to the **POINT OF BEGINNING** for the parcel herein described;


Thence, continuing along the aforesaid west line, N 00° 01' 00" E for a distance of 9.70 feet to a point;

Thence, N 89° 35' 04" E for a distance of 22.91 feet to a point;

Thence, S 00° 24' 56" E for a distance of 9.70 feet to a point;

Thence, S 89° 35' 04" W for a distance of 22.98 feet to the **POINT OF BEGINNING**, containing therein 222 square feet. Prepared by James M. Kent, Professional Surveyor No. 6792 with reference herein made to a plat of survey; Kent Surveying, Inc. drawing #4434-C dated December 11, 2007. Basis of bearings is the centerline of Willipie assumed to be N 00° 00' 00" E.


James M. Kent, PS 6792



CLIENT FLECK/LAMARR DATE 12-13-07
COUNTY AUGLAIZE TOWNSHIP —
SECTION — T- — S; R- — E DRAWN BY JMK
SHEET 1 OF 1 DWG. # 4434C

kent surveying, inc.
P.O. Box 96 - 1750 Bellefontaine Street
Wapakoneta, OH 45895
419-738-5677 fax 419-738-7894