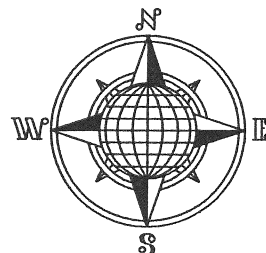
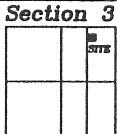


HENGSTLER SURVEY

Part of the Northeast Quarter of Section 3,
Town 5 South, Range 6 East, Duchouquet
Township, Auglaize County, Ohio.



LOCATION PLAN



Duchouquet Township,
T-5-S, R-6-E, Auglaize
County, Ohio.

C.A. Hengstler
Deed: Vol. OR 430,
Page 229.

See Survey Books:
K-576 & M-9


LEGEND

- 5/8" Dia. Iron Pin Set
- 1/2" Dia. Iron Pin Found
- ⊗ Mag Nail Set
- ⊗ Mag Nail Found
- Monument Box

N.89°41'29"E.
887.89'

1.000 ACRE

887.89' 0.034 AC. R/W
S.89°41'29"W.



South Line, North 1/2, Section 3

W.M. Hamp (trustee)
Deed: Vol. OR 479,
Page 1075.

SURVEYOR'S DESCRIPTION

The following described tract of land is part of the Northeast Quarter of Section 3, Town 5 South, Range 6 East, Duchouquet Township, Auglaize County, Ohio and is more particularly described as follows:

Commencing at a Mag Nail found at the Southwest corner of the East half of the Northeast Quarter of Section 3, and in the centerline of Township Road 169 (Reichelderfer Road);
thence N.00°09'00"W. along the centerline of Township Road 169 and the West line of the East half of the Northeast Quarter of Section 3, a distance of 1,422.74 feet to a Mag Nail set, which is the PLACE OF BEGINNING for the tract of land herein described;
thence continuing N.00°09'00"W. along the above described line, a distance of 49.06 feet to a Mag Nail set;
thence N.89°41'29"E. a distance of 887.89 feet to an iron pin found, passing thru an iron pin found at 30.00 feet in the East right-of-way line of Township Road 169;
thence S.00°09'00"E., parallel to the centerline of Township Road 169 and the West line of the Northeast Quarter of Section 3, a distance of 49.06 feet to an iron pin set;
thence S.89°41'29"W. a distance of 887.89 feet to the Mag Nail, passing thru an iron pin set for reference at 857.89 feet in the East right-of-way line of Township Road 169, said mag Nail was the true PLACE OF BEGINNING.

Containing in all 1.000 acre of which 0.034 Acre has been dedicated for highway purposes. The above described tract of land is subject to any easements, restrictions and reservations, if any, of record or in use on said premises. Previous Deed reference: Volume OR 479, page 1075. Recorded in Survey Book "Q", page 99. Basis of bearing is holding the West line of the Northeast Quarter of Section 3, as N.00°09'00"W. from a previous survey. This description is based on an actual field survey performed by me, John W. Jauert, P.S. No. 6920, in May, 2008.

ATTEST:

John W. Jauert
Professional Surveyor No. 6920

**Jauert
surveying**

11584 Monroe Road
Wapakoneta, Ohio
45895
(419) 657-6999

CLIENT: Cory Hengstler

COUNTY: Auglaize TOWNSHIP: Duchouquet SEC. 3

DRAWN BY: J.W.J. SCALE: 1"=130' DWG.# 08-3345

CHECKED BY: DATE: May 2008

SHEET 1 OF 1

(T-5-S; R-6-E)