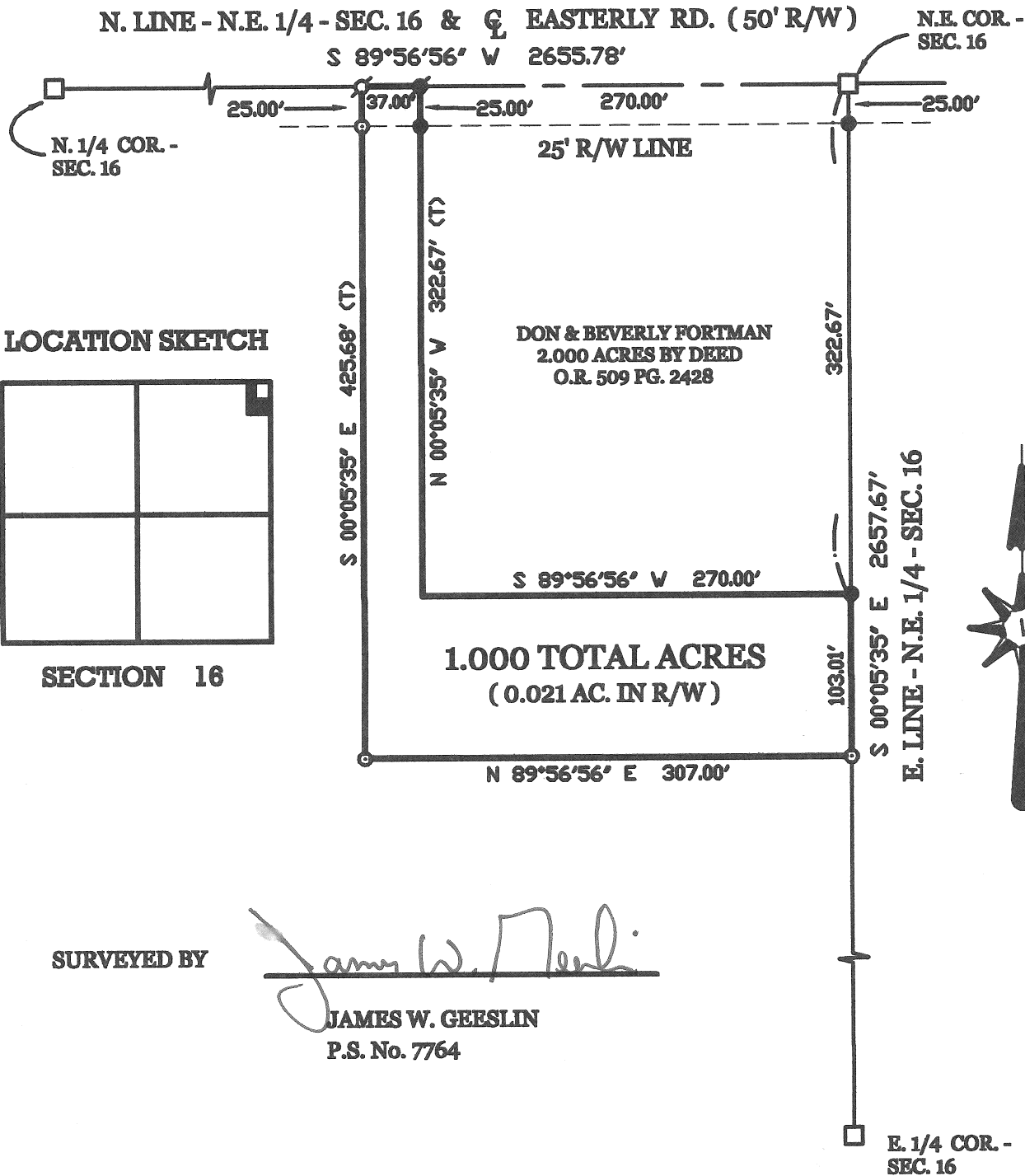


FORTMAN SURVEY


PART - N.E. 1/4 - SECTION 16 , TOWN 5 SOUTH , RANGE 4 EAST ,
(NOBLE TOWNSHIP) , AUGLAIZE COUNTY , OHIO .

MAY 11 , 2008

SCALE 1" = 100'



LOCATION SKETCH



SECTION 16

SURVEYED BY

James W. Geeslin
JAMES W. GEESLIN
P.S. No. 7764

LEGEND


- = IRON BAR FOUND IN MON. BOX .
- ✱ = MAG NAIL FOUND.
- ⊙ = P.K. NAIL SET .
- = 5/8 INCH IRON BAR FOUND.
- ⊙ = 5/8 INCH IRON BAR SET.

SURVEY REFERENCE :

FORTMAN SURVEY BY J. KENT , P.S. 6792 , 5/29/07 .

GEESLIN
LAND SURVEYING

107 N. CEDAR STREET
COLDWATER , OHIO 45828
PHONE: (419) 586-6155
FAX: (419) 678-9332



PERMANENT PARCEL No. _____			
Part of	Sec. _____	T. _____	R. _____ Township
Grantee	_____	Area Retained	_____ Acres
Grantee	_____	Area Retained	_____ Acres
Bead References _____			
APPROVALS: AGENCY: _____		Board of Health Date _____	Township Zoning Officer Date _____
		County Engineer Date _____	

Q-122

May 11, 2008

FORTMAN SURVEY DESCRIPTION (1.000 ACRE PARCEL)

Being a parcel of land situated in Noble Township, Auglaize County, Ohio, in the northeast quarter of Section 16, Township 5 South, Range 4 East. Being more particularly described as follows :

Commencing for reference at an iron bar in a monument box at the northeast corner of said Section 16 -

Thence, South 89°56'56" West, along the north line of the northeast quarter of said Section 16 and the centerline of Easterly Road, a distance of 270.00 feet to a Mag nail. Said point being the place of beginning for the parcel of land to be conveyed by this instrument -

Thence, continuing, South 89°56'⁵⁶'55" West, along the last described line, a distance of 37.00 feet to a P.K. nail -

Thence, South 00°05'35" East, a distance of 425.68 feet to a 5/8 inch iron bar -

Thence, North 89°56'56" East, a distance of 307.00 feet to a 5/8 inch iron bar -

Thence, North 00°05'35" West, along the east line of the northeast quarter of said Section 16, a distance of 103.01 feet to a 5/8 inch iron bar -

Thence, South 89°56'56" West, a distance of 270.00 feet to a point -

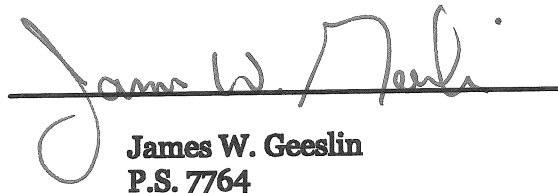
Thence, North 00°05'35" West, a distance of 322.67 feet to the place of beginning.


Containing 1.000 acres of land more or less.

Subject to all easements and right-of-way of record.

Reference is made to a survey of this area by James W. Geeslin, Professional Surveyor 7764, dated May 11, 2008. On file in the County Engineer's Office.

Surveyed by


James W. Geeslin
P.S. 7764



**GEESLIN
LAND SURVEYING**

107 N. CEDAR STREET
COLDWATER, OHIO 45828

PHONE: (419) 586-6155
FAX: (419) 678-9332

PERMANENT
PARCEL No. _____

Part of _____ Sec. _____ T. _____ R. _____ Township _____

Grantor: _____ Area Retained: _____ Acres
Grantee: _____ Area Retained: _____ Acres

Deed References: _____

APPROVALS:
AGENCY

Board of Health

Date

Township Zoning Officer Date

County Engineer Date

2-123