


ZINK SURVEY

LOCATION PLAN

Section 35



Duchouquet Township
T-5-S, R-6-E,
Auglaize County, Ohio.

Part of the Northwest Quarter of Section
35, T-5-S, R-6-E, Duchouquet Township,
Auglaize County, Ohio.

3.008 ACRE DESCRIPTION

The following described tract of land is part of the Northwest Quarter of
Section 35, Town 5 South, Range 6 East, Duchouquet Township and is more
particularly described as follows:

The PLACE OF BEGINNING is at a Monument Box found at the Northwest corner
of Section 35, Duchouquet Township and in the centerline of County Road 150,
(Middle Pike).

thence N.89°30'00"E. along the centerline of County Road 150 and the North line
of the Northwest Quarter of said Section 35, a distance of 263.00 feet to a Mag Nail
set;

thence S.00°30'00"E. a distance of 492.00 feet to an iron pin set, passing thru
an iron pin set for reference at 25.00 feet in the South right-of-way line of C.R. 150;
thence S.89°30'00"W., parallel to the centerline of County Road 150 and the North
line of the Northwest Quarter of Section 35, a distance of 269.57 feet to an iron pin set;
thence N.00°15'54"E. along the West line of the Northwest Quarter, a distance
of 492.04 feet to the Monument Box, passing thru an iron pin set for reference at 467.04
feet in the South right-of-way line of County Road 150, said Monument Box was the true
PLACE OF BEGINNING.

Containing in all 3.008 acre of which 0.151 acre has been dedicated for highway
purposes. The above described tract of land is subject to all legal easements, restrictions
and reservations, if any, of record or in use on said premises. Previous deed reference:
Volume OR 547, page 193. This plat is recorded in Survey Book "Q", page 124, in the
Auglaize County Engineer's Office.

1.993 ACRE DESCRIPTION

The following described tract of land is part of the Northwest Quarter of
Section 35, Town 5 South, Range 6 East, Duchouquet Township and is more
particularly described as follows:

Commencing at a Monument Box found at the Northwest corner of
Section 35, Duchouquet Township and in the centerline of County Road 150,
(Middle Pike).

thence N.89°30'00"E. along the centerline of County Road 150 and the North
line of the Northwest Quarter of Section 35, a distance of 263.00 feet to a Mag
Nail set, which is the PLACE OF BEGINNING for the tract of land herein described;
thence continuing N.89°30'00"E. along the above described line, a distance of
10.00 feet to a R.R. Spike found;

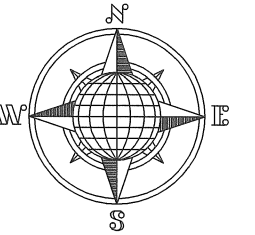
thence S.00°00'26"W. a distance of 452.35 feet to an iron pin found, passing
thru an iron pin found at 25.00 feet in the South right-of-way line of C.R. 150;
thence N.89°04'25"E. a distance of 134.27 feet to an iron pin found;
thence N.02°53'00"E. a distance of 139.58 feet to an iron pin found;
thence N.89°30'00"E. a distance of 17.50 feet to an iron pin found;
thence N.00°30'00"W. a distance of 312.00 feet to a R.R. Spike found;
thence N.89°30'00"E. along the centerline of County Road 150 and the North
line of the Northwest Quarter of Section 35, a distance of 149.43 feet to a Mag
Nail set;

thence S.00°30'00"E. a distance of 492.00 feet to an iron pin set, passing
thru an iron pin set for reference at 25.00 feet in the South right-of-way line of
County Road 150;

thence S.89°30'00"W., parallel to the centerline of County Road 150 and the
North line of the Northwest Quarter of Section 35, a distance of 315.43 feet to an
iron pin set;

thence N.00°30'00"W. a distance of 492.00 feet to the Mag Nail, passing thru
an iron pin set for reference at 467.00 feet in the South right-of-way line of County
Road 150, said Mag Nail was the true PLACE OF BEGINNING.

Containing in all 1.993 acre of which 0.091 acre has been dedicated for highway
purposes. The above described tract of land is subject to all legal easements, restrictions
and reservations, if any, of record or in use on said premises. Previous deed reference:
OR Volume 547, page 193. This plat is recorded in Survey Book "Q", page 124, in the
Auglaize County Engineer's Office.



County Road 150 (Middle Pike)

N.W. Corner,
N.W. Quarter,
Section 35

R. & K. Mosler
Deed: Vol. OR 561,
Page 1169.

3.008 Acres
0.151 Acre R/W

N.00°15'54"E.
492.04'

25' R/W Line

N.89°30'00"E.
263.00'

492.00' S.00°30'00"E.

452.35' S.00°00'26"W.

R.B. Rentals
Deed: Vol. OR 460,
Page 2051.
Survey Book "I",
Page 432.

1.569 ACRE

N.89°04'25"E.
134.27'

S.89°30'00"W.
269.57'

M. Mackay & M. Ormon
Deed: Vol. OR 547,
Page 193.

N.89°30'00"E.
17.50'

S.89°30'00"W.
315.43'


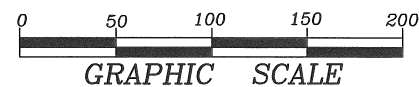
1.993 Acres
0.091 Acre R/W

N.00°30'00"W.
312.00'

492.00' S.00°30'00"E.

LEGEND

- 5/8" Dia. Iron Pin w/cap Set
- Iron Pin From Previous Survey
- ▲ R.R. Spike Found
- Mag Nail Set
- Monument Box



ATTEST:

John W. Jauert
Professional Surveyor No. 6920

Jauert
surveying

11584 Monroe Road
Wapakoneta, Ohio
45895
(419) 657-6999

CLIENT: Bret & Susan Zink

COUNTY: Auglaize TOWNSHIP: Duchouquet SEC. 35

DRAWN BY: J.W.J. SCALE: 1"=100' DWG.# 08-470B

CHECKED BY: DATE: July 2008

SHEET 1 OF 1 (T-5-S; R-6-E)

Q-124

ZINK DESCRIPTION
5.001 ACRES

The following described tract of land is part of the Northwest Quarter of Section 35, Town 5 South, Range 6 East, Duchouquet Township, Auglaize County, Ohio and is more particularly described as follows:

The PLACE OF BEGINNING at a monument box located at the Northwest corner of the Northwest Quarter of Section 35, Duchouquet Township and in the centerline of County Road 150 (Middle Pike);

Thence N.89°30'00"W. along the North line of the Northwest Quarter of Section 35, Duchouquet Township and the centerline of County Road 150, a distance of 273.00 feet to a R.R. Spike found;

Thence S.00°00'26"W. a distance of 452.35 feet to an iron pin found, passing thru an iron pin found at 25.00 feet in the South right-of-way line of County Road 150;

Thence N.89°04'25"E. a distance of 134.27 feet to an iron pin found;

Thence N.02°53'00"E. a distance of 139.58 feet to an iron pin found;

Thence N.89°30'00"E. a distance of 17.50 feet to an iron pin found;

Thence N.00°30'00"W. a distance of 312.00 feet to a R.R. Spike found, passing thru an iron pin found at 287.00 feet in the South right-of-way line of County Road 150;

Thence N.89°30'00"E. along the North line of the Northwest Quarter of Section 35, Duchouquet Township and the centerline of County Road 150, a distance of 149.43 feet to a Mag Nail set;


Thence S.00°30'00"E. a distance of 492.00 feet to an iron pin set, passing thru an iron pin set for reference at 25.00 feet in the South right-of-way line of County Road 150;

Thence S.89°30'00"W. a distance of 585.00 feet to an iron pin set;


Thence N.00°15'54"E. along the West line of the Northwest Quarter of said Section 35, a distance of 492.04 feet to the Monument Box, passing thru an iron pin set at 467.04 feet in the South right-of-way line of County Road 150, said Monument Box was the true PLACE OF BEGINNING.

Containing in all 5.001 Acre of which 0.242 has been dedicated for highway purposes. The above described tract of land is subject to all legal easements, restrictions and reservations, if any, of record or in use on said premises. Previous deed reference: Volume OR 547, page 143. This plat is recorded in Survey Book "Q", page 124, in the Auglaize County Engineer's Office. Basis for bearing is holding the centerline of County Road 150 as N.89°30'00"E., from a previous survey. This survey was done by John W. Jauert, Professional Surveyor No. 6920 in July 2008.

ATTEST: _____



John W. Jauert
Professional Surveyor No. 6920



Jauert
surveying

11584 Monroe Road
Wapakoneta, Ohio
45895
(419) 657-6999

CLIENT: Bret & Susan Zink

COUNTY: Auglaize TOWNSHIP: Duchouquet SEC. 35

DRAWN BY: J.W.J. SCALE: DWG.# 08-470B

CHECKED BY: DATE: July 2008

SHEET 2 OF 2

(T-5 -S; R-6 -E)

Q-125