

WYANDOT STREET (50' R/W)

Esther Kelly ~ Doug Murray Boundary Survey

Lot 88 of Shawnee Subdivision
to the Village of Cridersville, Ohio

N89°23'14"E

85.08'

N89°23'14"E

25.00'

87

88

center of
tree is 0.6' west
of property line

center of tree
is on property line

center of tree
is 0.7' east of
property line

N89°00'26"E

85.12'

5/8" re-rod (found)
typical

70

69

68


N24°06'00"W
90.56'

S23°59'34"E
90.53'

S89°01'43"W


84.95'

NORTH STREET (50' R/W)




I hereby certify that this plat is representative of a field
survey, performed under my direct supervision.

James M. Kent, Professional Surveyor No. 6792



GRAPHIC SCALE



(IN FEET)
1 inch = 30 ft.

kent surveying, inc.
AutoCAD ~ The Building Company - Lyda Jones
drawing #5045
August 5, 2008

2-149