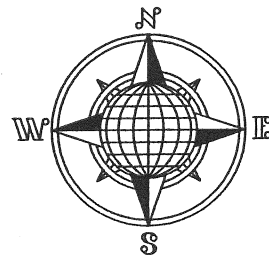


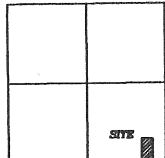
ROBERT HUNT SURVEY



Part of the Southeast Quarter of Section 6,
T-6-S, R-7-E, Clay Township,
Auglaize County, Ohio.

LOCATION PLAN

Section 6



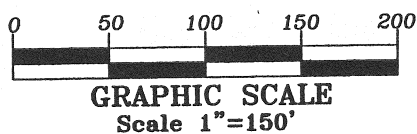
Clay Township,
T-6-S, R-7-E, Auglaize
County, Ohio.

Robert J. Hunt
Deed Volume,
OR 224, Page 494.

LEGEND

- Iron Pin Set
- Iron Pin Found
- ⊗ Mag Nail Set
- Monument Box
- ⊗ Gin Spindle Found

This plat is recorded in
Survey Book "Q", Page 182,
in the Auglaize County
Engineer's Office.



Robert J. Hunt
Deed Volume,
OR 224, Page 494.

Robert J. Hunt
Deed Volume,
OR 224, Page 494.

N.00°01'10"E.

687.00'

3.517 Acres
0.102 AC. R/W

687.00'

S.00°01'10"W.

S.W. Corner,
S.E. Quarter,
Section 6

S.E. Corner,
S.E. Quarter,
Section 6

1,467.91' - 20' R/W Line - 223.00'
N.89°51'06"E. S.89°51'06"W.

County Road 201 (Ashburn Rd.) 50' R/W
Township Road 130 (Weimert-School Rd.) 40' R/W



ATTEST:

John W. Jauert
Professional Surveyor No. 6920

Jauert
surveying

11584 Monroe Road
Wapakoneta, Ohio
45895
(419) 657-6999

CLIENT: Robert Hunt - Warren Bailey		
COUNTY: Auglaize	TOWNSHIP: Clay	SEC. 6
DRAWN BY: J.W.J.	SCALE: 1"=100'	DWG.# 08-3395
CHECKED BY:	DATE: August 2008	
SHEET 1 OF 2		(T-6-S; R-7-E)

Q182

ROBERT HUNT DESCRIPTION 3.517 ACRE

The following described tract of land is part of the Southeast Quarter of Section 6, Town 6 South, Range 7 East, Clay Township, Auglaize County, Ohio and is more particularly described as follows:

Commencing at a Monument Box found at the Southwest corner of the Southeast Quarter of Section 6, Clay Township and in the centerline of Township Road 130 (Weimert-School Road);

Thence N.89°51'06"E. along the centerline of Township Road 130 and the South line of the Southeast Quarter of Section 6, a distance of 1,467.91 feet to a Mag Nail set, which is the PLACE OF BEGINNING for the tract of land herein described;

Thence N.00°01'10"E. a distance of 687.00 feet to an iron pin set, passing thru an iron pin set for reference at 20.00 feet in the North right-of-way line of Township Road 130;

Thence N.89°51'06"E., parallel to the centerline of Township Road 130 and the South line of said Section 6, a distance of 223.00 feet to an iron pin set;

Thence S.00°01'10"W. a distance of 687.00 feet to a Mag Nail set, passing thru an iron pin set for reference at 667.00 in the North right-of-way line of Township Road 130;

Thence S.89°51'06"W. along the centerline of Township Road 130 and the South line of the Southeast Quarter of Section 6, a distance of 223.00 feet to the Mag Nail which was the true PLACE OF BEGINNING.

Containing in all 3.517 Acres of which 0.102 Acre is subject to easement for highway purposes. The above-described tract of land is subject to all legal easements, restrictions and reservations, if any, of record or in use on said premises. Previous deed reference: Volume OR 224, page 494. This plat is recorded in Survey Book "Q", page 182 in the Auglaize County Engineer's Office. Basis of bearing is the South line of the Southeast Quarter of Section 6, and the centerline of Township Road 130 as N.89°51'06"E. (previous survey data by Jim Kent). This description is based on an actual field survey, performed by me, John W. Jauert in August 2008.

ATTEST:


John W. Jauert
Professional Surveyor No. 6920



**Jauert
surveying**

11584 Monroe Road
Wapakoneta, Ohio
45895
(419) 657-6999

CLIENT: Robert Hunt - Warren bailey	
COUNTY: Auglaize	TOWNSHIP: Clay SEC. 6
DRAWN BY: J.W.J.	SCALE: 1"=100' DWG.# 08-3395
CHECKED BY:	DATE: August 2008
SHEET 1 OF 2	(T-6 -S; R-7 -E)

Q183