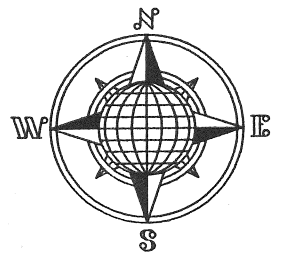


LOCATION SURVEY

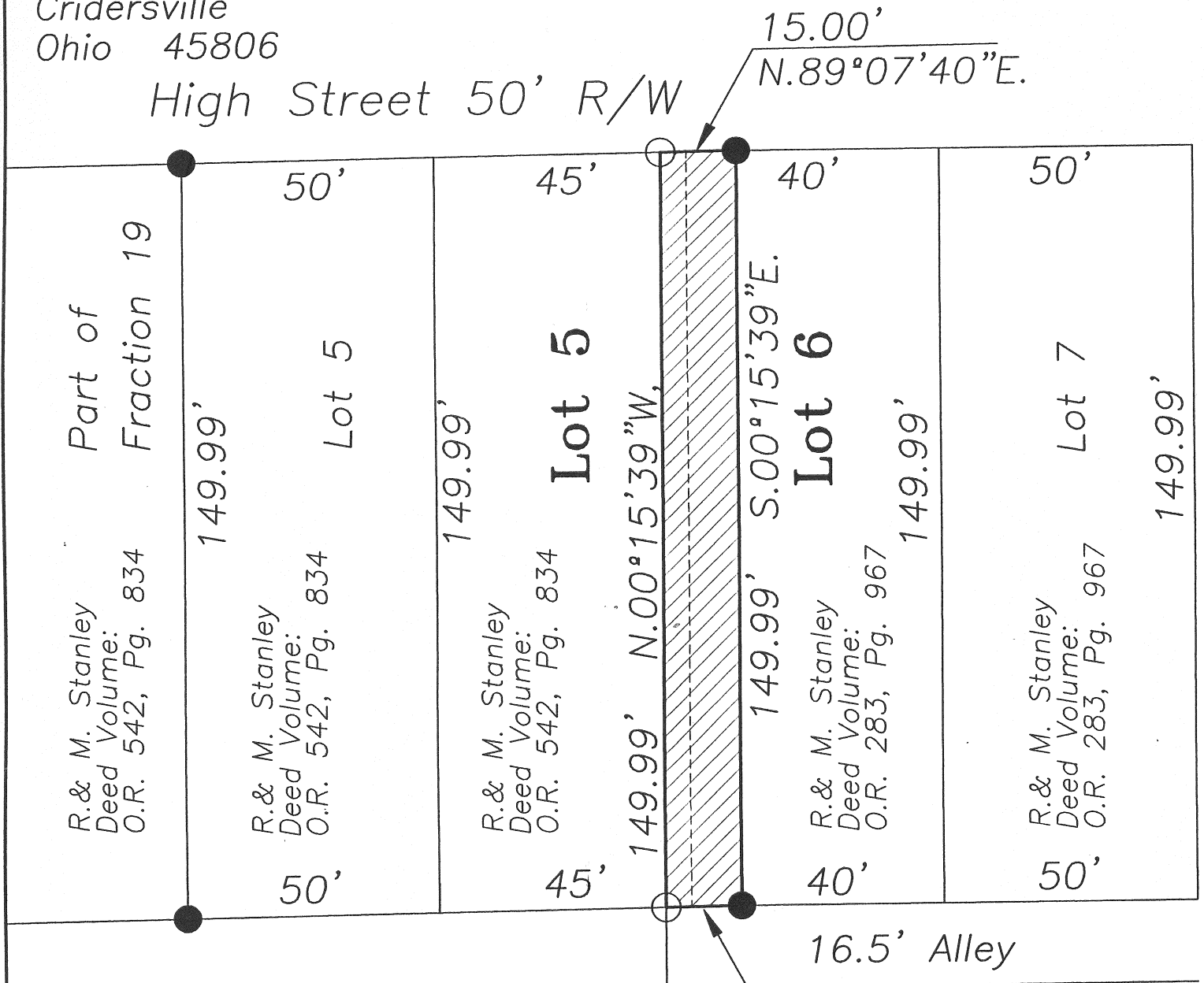
Being part Lots No. 5 & 6 of the
Daniel Phillips Addition in the Village
of Cridersville, Auglaize County, Ohio.



OWNER:


Rick & Mary Stanley
114 High Street
Cridersville
Ohio 45806

High Street 50' R/W



LEGEND

- Iron Pin Set
- Iron Pin Found




GRAPHIC SCALE

This Plat is Recorded in Survey
Book "Q", Page 195, in the
Auglaize County Engineer's Office.

ATTEST:

John W. Jauert
Professional Surveyor No. 6920



Jauert
surveying

11584 Monroe Road
Wapakoneta, Ohio
45895
(419) 657-6999

CLIENT: Rick Stanley

COUNTY: Auglaize TOWNSHIP: Duchouquet SEC. 35

DRAWN BY: J.W.J. SCALE: 1"=30' DWG.# 08-3418

CHECKED BY: DATE: October 2008

SHEET 1 OF 2

(T-4-S; R-6-E)

**STANLEY SURVEY
PART OF LOTS NO. 5 & 6**

The following described tract of land is part of Lot No. 5 and Lot No. 6 in the Daniel Phillips Addition, located in the Village of Cridersville, Duchouquet Township, Auglaize County, Ohio and is more particularly described as follows:

The PLACE OF BEGINNING is at an iron pin found 10 feet East of the Northwest corner of Lot No. 6 of the Daniel Phillips Addition and on the South right-of-way line of East High Street;

Thence S.00°15'39"E., parallel to the West line of Lot No. 6, a distance of 149.99 feet to an iron pin found;


Thence S.89°07'40"W. along the South line of Lots No. 5 and 6, a distance of 15.00 feet to an iron pin set;

Thence N.00°15'39"W. a distance of 149.99 feet to an iron pin set;


Thence N.89°07'40"E. along the North line of lots No. 5 and 6 and the South right-of-way line of East High Street, a distance of 15.00 feet to the iron pin which was the true PLACE OF BEGINNING.

Containing in all 0.051 Acre or 2,250 Sq. Ft. The above described tract of land is subject to all legal easements, restrictions and reservations, if any, of record or in use on said premises. Previous deed reference: Volume OR 283, page 967 and OR 542, page 834. Basis of bearing is per a previous survey holding the South line High Street as N.89°07'40"E. This Plat is recorded in Survey Book "Q", page 195 in the Auglaize County Engineer's Office. The above description was prepared from an actual field survey completed by me, John W. Jauert, Professional Surveyor No. 6920, in October 2008.

ATTEST:



John W. Jauert
Professional Surveyor No. 6920



**Jauert
surveying**

11584 Monroe Road
Wapakoneta, Ohio
45895
(419) 657-6999

CLIENT: Rick Stanley

COUNTY: Auglaize TOWNSHIP: Duchouquet SEC. 35

DRAWN BY: J.W.J. SCALE: DWG.# 08-3418

CHECKED BY: DATE: October 2008

SHEET 2 OF 2 (T-4-S; R-6-E)