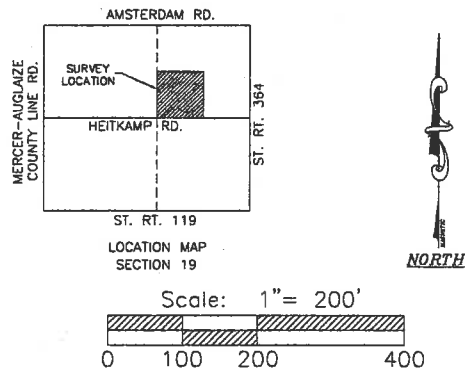


SURVEY FOR LEON E. & ELAINE A. HEITKAMP

BEING THE SOUTHWEST QUARTER (1/4) OF THE NORTHEAST QUARTER (1/4)
OF SECTION 19, TOWN 7 SOUTH, RANGE 4 EAST, JACKSON TOWNSHIP, AUGLAIZE COUNTY, OHIO




LEGEND

- MONUMENT BOX
- IRON PIN FOUND
- 5/8" IRON PIN W/ CAP SET
- ◎ MAG NAIL SET
- ⊗ MAG NAIL FOUND
- ⊙ P.K. NAIL FOUND
- ⊕ WOOD POST FOUND

REFERENCES:

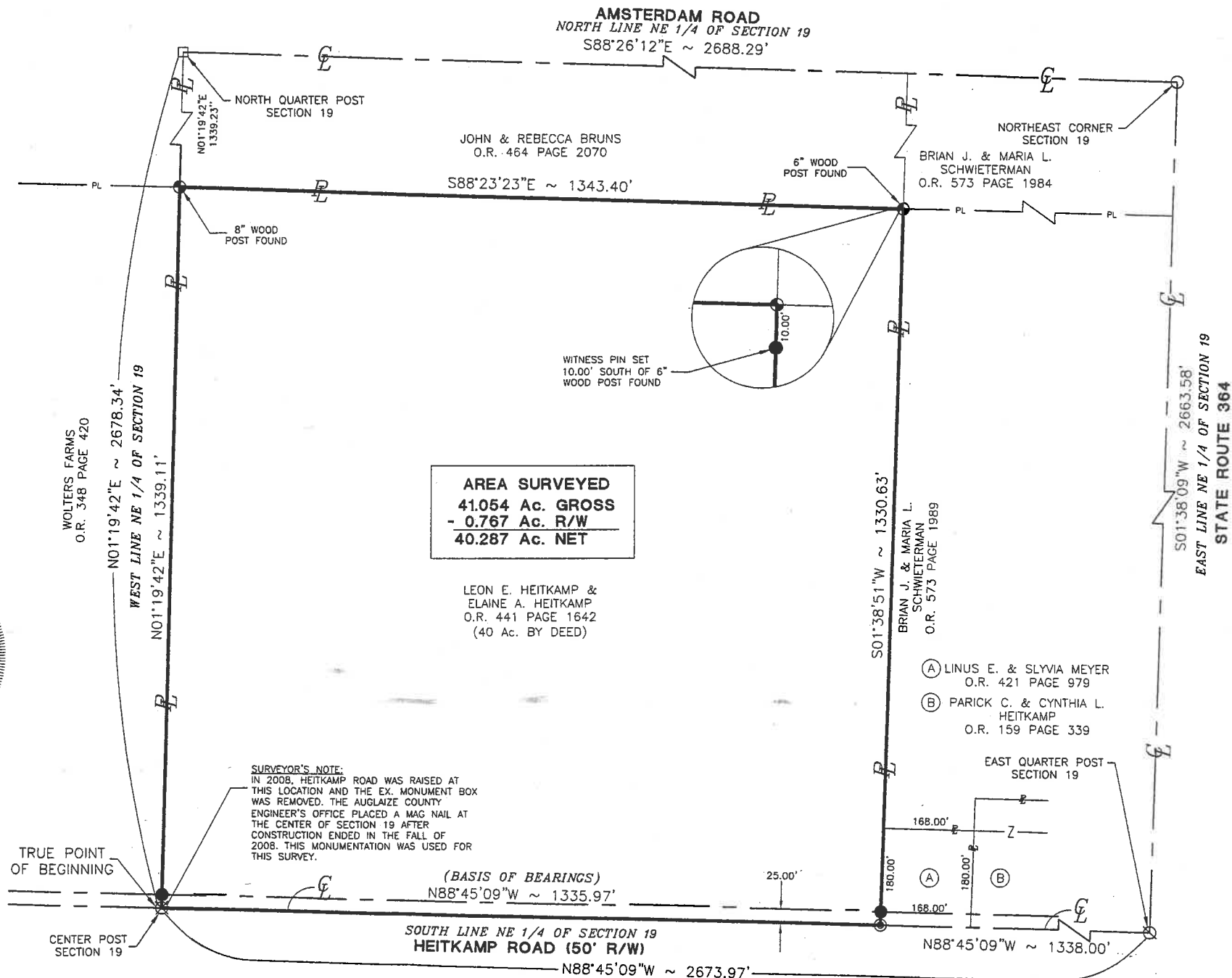
- WOLTERS SURVEY BY STEVEN H. KREMER, P.S. #7487, DATED 9/1/2001
- WELLMAN-BOLLENBACHER-HEITKAMP SURVEY BY RICHARD D. MORRISEY, P.S. #6470, DATED 11/19/1981
- ALL DEEDS AS REFERENCED
- AUGLAIZE COUNTY GPS RECORDS

NOTE:
BASIS OF BEARINGS FROM
AUGLAIZE COUNTY GPS RECORDS



SURVEYED BY: *CW Mescher*
CRAIG W. MESCHER REG. SURVEYOR No. 8237
DATE: 3/31/2009

M & S SURVEYING
P.O. BOX 86
OSGOOD, OHIO 45351
PHONE: (419) 305-3335



SURVEYOR'S NOTE:
IN 2008, HEITKAMP ROAD WAS RAISED AT THIS LOCATION AND THE EX. MONUMENT BOX WAS REMOVED. THE AUGLAIZE COUNTY ENGINEER'S OFFICE PLACED A MAG NAIL AT THE CENTER OF SECTION 19 AFTER CONSTRUCTION ENDED IN THE FALL OF 2008. THIS MONUMENTATION WAS USED FOR THIS SURVEY.

**Survey for
Leon E. & Elaine A. Heitkamp
41.054 Ac.**

Being the Southwest Quarter (1/4) of the Northeast Quarter (1/4) of Section 19, Town 7 South, Range 4 East, Jackson Township, Auglaize County, Ohio, and described as follows:

Commencing at a Mag Nail Found marking the Center Post of Section 19 and **TRUE POINT OF BEGINNING**;

Thence North $01^{\circ}19'42''$ East along the West line of the Northeast Quarter of Section 19, a distance of one thousand three hundred thirty-nine and eleven hundredths feet (1339.11') to a 8" Wood Post Found, passing an Iron Pin with Cap Set at twenty-five and zero hundredths feet (25.00');

Thence South $88^{\circ}23'23''$ East, a distance of one thousand three hundred forty-three and forty hundredths feet (1343.40') to a 6" Wood Post Found;

Thence South $01^{\circ}38'51''$ West, a distance of one thousand three hundred thirty and sixty-three hundredths feet (1330.63') to a Mag Nail Set, passing an Iron Pin with Cap Set at ten and zero hundredths feet (10.00') and one thousand three hundred five and sixty-three hundredths feet (1305.63');

Thence North $88^{\circ}45'09''$ West, along the South line of the Northeast Quarter of Section 19 and the Centerline of Heitkamp Road, a distance of one thousand three hundred thirty-five and ninety-seven hundredths feet (1335.97') to the **TRUE POINT OF BEGINNING** containing 41.054 acres of land more or less.

Said tract being subject to all highways and any other easements or restrictions of record.

Previous Deed Reference: O.R. 441, Page 1642

Description based on a survey by Craig W. Mescher Registered Surveyor No. 8237 in March 2009 and is on file with the Auglaize County Engineer's Office.