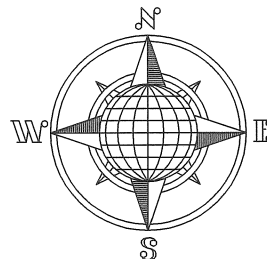


PAUL REINHART SURVEY

Being part of the Southwest Quarter of Section 33,
T-5-S, R-8-E, Goshen Township, Auglaize County, Ohio.



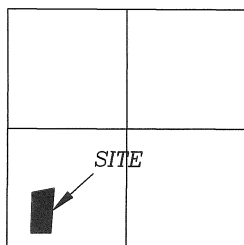
S.89°00'19"E.
1,130.44'

North Line, S.W. 1/4, Section 33

1" Iron Bar Found
found at the N.W. Corner
of the S. W. Quarter of
Section 33

LOCATION PLAN

Section 33



Goshen Township,
T-5-S, R-8-E, Auglaize
County, Ohio.

County Ditch Easement
OR Vol. 577 Pg. 2490

N.79°42'25"E.
495.59'

(47.40')
N.82°19'40"E.
266.86'

N.76°53'11"E.
168.98'

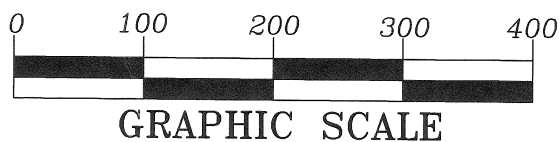
County Ditch Easement
OR Vol. 577 Pg. 2490

10.000 ACRES
0.970 AC. R/W

P. & E. Reinhart
Deed Volume,
OR 65, Page 582,
OR 103, Page 456.

This Plat is Recorded in
Survey Book "Q", page 317,
in the Auglaize County
Engineer's Office.

N.02°24'40"E.
897.28'



GRAPHIC SCALE

439.36'
N.88°50'00"W.

O.D.O.T. R/W
Sta 10+00

O.D.O.T. R/W
Sta 30+00

O.D.O.T. R/W
Sta 30+00


O.D.O.T. R/W
Sta 25+00

O.D.O.T. R/W
Sta 25+00

S.04°57'00"W.
1,317.23'

State Route 196

O.D.O.T. R/W
Sta 15+00



LEGEND

- 5/8" Dia. Iron Pin Set
- ⊗ Mag Nail Set
- 1" Dia. Iron Pin Found
- ⊙ O.D.O.T. R/W Monument Found

ATTEST:

John W. Jauert
Professional Surveyor No. 6920

Q-317

Jauert
surveying

11584 Monroe Road
Wapakoneta, Ohio
45895
(419) 657-6999

CLIENT: Paul Reinhart

COUNTY: Auglaize TOWNSHIP: Goshen SEC. 33

DRAWN BY: J.W.J. SCALE: 1"=200' DWG.# 09-3521

CHECKED BY: DATE: April, 2009

SHEET 1 OF 2 (T-5-S; R-8-E)

PAUL REINHART DESCRIPTION
10.000 ACRE

The following described tract of land is part of the Southwest Quarter of Section 33, Town 5 South, Range 8 East, Goshen Township, Auglaize County, Ohio and is more particularly described as follows:

Commencing at a 1-inch dia. Iron Bar found at the Northwest corner of the Southwest Quarter of Section 33, Goshen Township;

Thence S.89°00'19"E. along the North line of the Southwest Quarter of Section 33, Goshen Township, a distance of 1,130.44 feet to a point in the centerline of State Route 196;

Thence S.04°57'00"W. along the centerline of State Route 196 a distance of 1,317.23 feet to a Mag Nail set, which is the PLACE OF BEGINNING for the tract of land herein described;

Thence continuing S.04°57'00"W. along the centerline of State Route 196, a distance of 997.71 feet to a Mag Nail set;

Thence N.88°50'00"W. a distance of 439.36 feet to an iron pin set, passing thru an iron pin set for reference at 30.07 feet in the West right-of-way line of State Route 196;

Thence N.02°24'40"E. a distance of 897.28 feet to a point in the approximate center of Howell Permanent Maintenance Ditch, passing thru an iron pin set for reference at 849.88 feet;

Thence N.79°42'25"E. along the approximate center of the Howell Permanent Maintenance Ditch, a distance of 495.59 feet to the Mag Nail set, which was the true PLACE OF BEGINNING.

Containing in all 10.000 Acre of which 0.970 Acre has been dedicated for highway purposes. The above-described tract of land is subject to all legal easements, restrictions and reservations, if any, of record or in use on said premises. Previous deed reference: Volume OR 65, page 582 and Volume OR 103, page 456. The above description and plat are recorded in Survey Book "Q", Page 317, in the Auglaize County Engineer's Office. Basis of bearing is holding the centerline of State Route 196 as S.04°57'00"W. per the O.D.O.T. R/W plans.

ATTEST:


John W. Jauert
Professional Surveyor No. 6920



Jauert
surveying

11584 Monroe Road
Wapakoneta, Ohio
45895
(419) 657-6999

CLIENT: Paul F. Reinhart		
COUNTY: Auglaize	TOWNSHIP: Goshen	SEC. 33
DRAWN BY: J.W.J.	SCALE:	DWG.# 09-3521
CHECKED BY:	DATE: April, 2009	
SHEET 2 OF 2	(T-5 -S; R-8 -E)	

Q-318