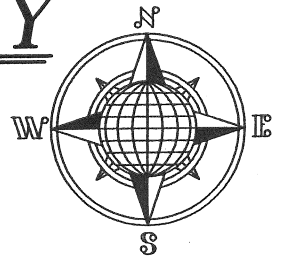


KAECK/ZWIEBEL SURVEY

Part of the Northeast Quarter of Section 16,
T-6-S, R-6-E, Pusheta Township,
Auglaize County, Ohio.



Pusheta Road (T.R. 120)

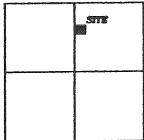
R/W Sta.
153+50, 165' Lt.

Monument Box at the
N.W. Corner of the
N.E. Quarter of Section
16, Pusheta Township

Existing 16.5' wide
Ingress-Egress Easement

LOCATION PLAN

Section 16



Pusheta Township,
T-6-S, R-6-E, Auglaize
County, Ohio.

D. & P. Reese
Deed Volume,
OR 147, Page 129.

R/W Sta.
148+00, 144.05' Lt.

S.89°12'04"E.
1,323.16'

10.000 ACRES
1.303 AC. L/A R/W (I-75)


R/W Sta.
143+00, 125' Lt. (166.67')

N.89°12'04"W.
1,323.97'

20.588 ACRES

2.564 AC. L/A R/W (I-75)

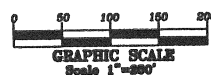
R/W Sta.
138+00, 125' Lt. (163.87')



LEGEND

- Iron Pin Set
- Iron Pin Found
- ⊗ Mag Nail Set
- ⊗ Mag or PK Nail Found
- Conc R/W Monument Found
- △ Stone Found
- Monument Box Found

D. Kaeck
Deed Volume,
OR 575, Page 56.



ATTEST:

John W. Jauert
Professional Surveyor No. 6920

**Jauert
surveying**

11584 Monroe Road
Wapakoneta, Ohio
45895
(419) 657-6999

CLIENT: Kaeck/Zwiebel

COUNTY: Auglaize TOWNSHIP: Pusheta SEC. 16

DRAWN BY: J.W.J. SCALE: 1"=200' DWG.# 09-3413A

CHECKED BY: DATE: May 2009

SHEET 1 OF 3

(T-6-S; R-6-E)

Q-323

ZWIEBEL DESCRIPTION
10.000 ACRE

The following described tract of land is part of the Northeast Quarter of Section 16, Town 6 South, Range 6 East, Pusheta Township, Auglaize County, Ohio and is more particularly described as follows:

Commencing at a Monument Box found at the Northwest corner of the Northeast Quarter of Section 16, Pusheta Township;

Thence S.00°50'39"W. along the West line of the Northeast Quarter of Section 16 a distance of 1,335.85 feet to an iron pin set, which is the PLACE OF BEGINNING for the tract of land herein described;

Thence S.89°12'04"E. a distance of 1,323.16 feet to a point, passing thru an iron pin set at 1,143.89 feet in the West Limited Access right-of-way line of Interstate 75;

Thence S.00°42'10"W. a distance of 329.11 feet to a point;


Thence N.89°12'04"W. a distance of 1,323.97 feet to an iron pin set, passing thru an iron pin set at 166.67 feet in the West Limited Access right-of-way line of Interstate 75;

Thence N.00°50'39"E. along the West line of the Northeast Quarter of Section 16, a distance of 329.11 feet to the iron pin, which was the true PLACE OF BEGINNING.

Containing in all 10.000 Acre of which 1.303 Acre is subject to Limited Access right-of-way of Interstate 75. The above-described tract of land is subject to all legal easements, restrictions and reservations, if any, of record or in use on said premises. Previous deed reference: Volume OR 389, page 446. This plat is recorded in Survey Book "Q", page 323, in the Auglaize County Engineer's Office. Basis of bearing is from a previous survey (PUS-16-2). This description is based on an actual field survey, performed by me, John W. Jauert in May 2009.

ATTEST:


John W. Jauert
Professional Surveyor No. 6920



Jauert
surveying

11584 Monroe Road
Wapakoneta, Ohio
45895
(419) 657-6999

CLIENT: Kaeck / Zwiebel	
COUNTY: Auglaize	TOWNSHIP: Pusheta SEC. 16
DRAWN BY: J.W.J.	SCALE: DWG.# 09-3413A
CHECKED BY:	DATE: May 2009
SHEET 2 OF 3	(T-6 -S; R-6 -E)

Q-324

KAECK DESCRIPTION
20.588 ACRE

The following described tract of land is part of the Northeast Quarter of Section 16, Town 6 South, Range 6 East, Pusheta Township, Auglaize County, Ohio and is more particularly described as follows:

Commencing at a Monument Box found at the Northwest corner of the Northeast Quarter of Section 16, Pusheta Township;

Thence S.00°50'39"W. along the West line of the Northeast Quarter of Section 16 a distance of 1,664.96 feet to an iron pin set, which is the PLACE OF BEGINNING for the tract of land herein described;

Thence S.89°12'04"E. a distance of 1,323.97 feet to a point, passing thru an iron pin set at 1,157.30 feet in the West Limited Access right-of-way line of Interstate 75;

Thence S.00°42'10"W. a distance of 675.70 feet to a point;

Thence N.89°18'23"W. a distance of 1,325.64 feet to an iron pin found, passing thru an iron pin found at 163.87 feet in the West Limited Access right-of-way line of Interstate 75;

Thence N.00°50'39"E. along the West line of the Northeast Quarter of Section 16, a distance of 678.14 feet to the iron pin, which was the true PLACE OF BEGINNING.

Containing in all 20.588 Acre of which 2.564 Acre is subject to Limited Access right-of-way of Interstate 75. The above-described tract of land is subject to all legal easements, restrictions and reservations, if any, of record or in use on said premises. Previous deed reference: Volume OR 389, page 446. This plat is recorded in Survey Book "Q", page 323, in the Auglaize County Engineer's Office. Basis of bearing is from a previous survey (PUS-16-2). This description is based on an actual field survey, performed by me, John W. Jauert in May 2009.

ATTEST: _____


John W. Jauert
Professional Surveyor No. 6920



Jauert
surveying

11584 Monroe Road
Wapakoneta, Ohio
45895
(419) 657-6999

CLIENT: Kaeck / Zwiebel

COUNTY: Auglaize TOWNSHIP: Pusheta SEC. 16

DRAWN BY: J.W.J. SCALE: DWG.# 09-3413A

CHECKED BY: DATE: May 2009

SHEET 3 OF 3

(T-6 -S; R-6 -E)

Q-325