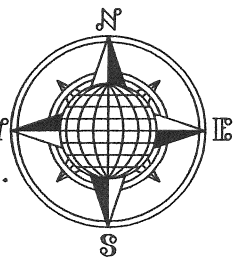


JEROME SCHAUB SURVEY

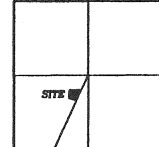
Being part of the Southwest Quarter of Section 22,
T-6-S, R-6-E, Pusheta Township, Auglaize County, Ohio.



J. & L. Schaub
Deed: Vol. OR 166,
Page 617.

LOCATION PLAN

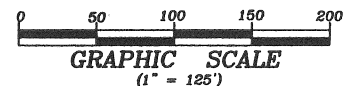
Section 22



Pusheta Township,
T-6-S, R-6-E, Auglaize
County, Ohio.

LEGEND

- Iron Pin Set
- Monument Box Found
- σ Mag Nail Set



SURVEYOR'S DESCRIPTION

The following described tract of land is part of the Southwest Quarter of Section 22, Town 6 South, Range 6 East, Pusheta Township, Auglaize County, Ohio and is more particularly described as follows:

Commencing at a Monument Box found at the Northeast corner of the Southwest Quarter of Section 22, Pusheta Township;

thence N.89°19'38"W. a distance of 11.72 feet to a point in the centerline of Township Road 163 (Ruppert Road);

thence S.25°26'36"W. along the centerline of Township Road 163, a distance of 571.25 feet to a Mag Nail set, which is the PLACE OF BEGINNING for the tract of land herein described;

thence continuing S.25°26'36"W. along the above described line, a distance of 419.99 feet to a Mag Nail set;

thence N.74°44'24"W. a distance of 269.51 feet to an iron pin set, passing thru an iron pin set for reference at 20.32 feet in the West right-of-way line of Township Road 168;

thence N.03°33'23"E. a distance of 320.53 feet to an iron pin set;

thence S.88°25'15"E. a distance of 420.72 feet to the Mag Nail, passing thru an iron pin set for reference at 395.00 feet, said Mag nail was the true PLACE OF BEGINNING.

Containing in all 2.826 Acres of which 0.192 Acre has been dedicated for highway purposes. The above described tract of land is subject to all restrictions, easements and reservations, if any, of record or in use on said premises. Previous Deed reference: Volume O.R. 166, page 617. This plat is recorded in Survey Book "Q", page 344, in the Auglaize County Engineer's Office. Basis of bearings is per the Auglaize County Global Positioning Survey.

ATTEST:

John W. Jauert
Professional Surveyor No. 6920

**Jauert
surveying**

11584 Monroe Road
Wapakoneta, Ohio
45895
(419) 657-6999

CLIENT: Jerome Schaub

COUNTY: Auglaize TOWNSHIP: Pusheta SEC. 22

DRAWN BY: J.W.J. SCALE: 1"=125' DWG.# 09-3435

CHECKED BY: DATE: June, 2009

SHEET 1 OF 1

(T-6-S; R-6-E)

Q-344