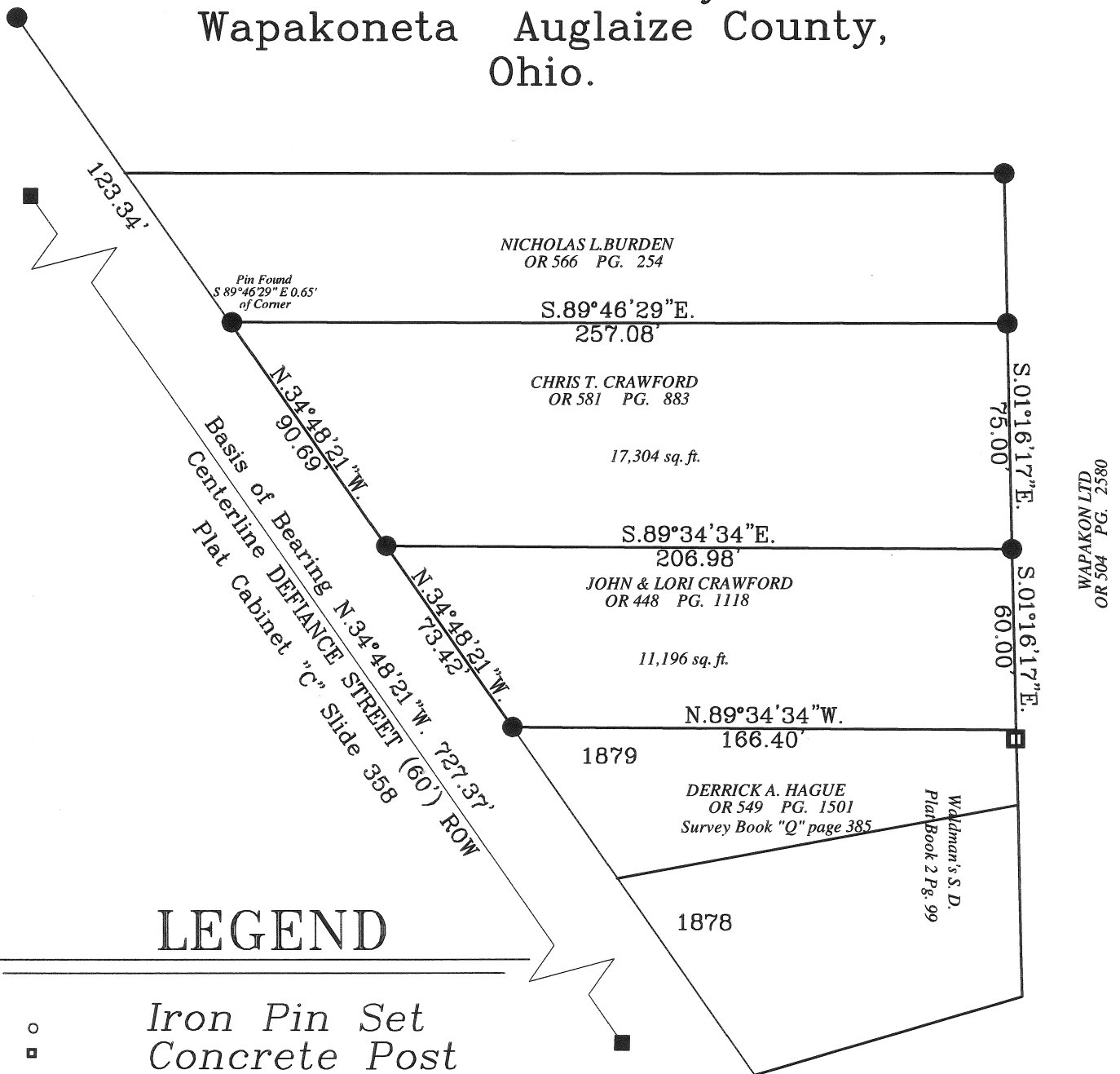
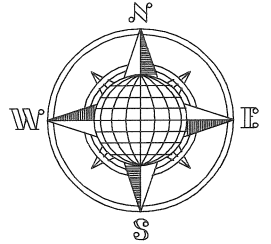




CRAWFORD SURVEY

PT. S.W. 1/4, SEC. 29, T-5-S,
R-6-E, Duchouquet Township,
Part of O.L. 7 City of
Wapakoneta Auglaize County,
Ohio.




LEGEND

- Iron Pin Set
- Concrete Post
- Iron Pin or Pipe Found
- Monument Box Found



GRAPHIC SCALE

Attest: 
Douglas W. Crawford
Professional Surveyor
#7201 Ohio
Survey Book "Q" Page 398

Douglas W. Crawford
Professional Surveyor
Wapakoneta, Ohio 45895 (567) 356-0174

CLIENT: Crawford's	
COUNTY: Auglaize	TOWNSHIP: Duchouquet SEC. 29
DRAWN BY: D.W.C.	SCALE: 1" = 50' DWG.#
CHECKED BY:	DATE: August, 2009
SHEET 1 OF 3	(T-5-S; R-6-E)

Q398

J. & L. CRAWFORD DESCRIPTION

Being a parcel of land located in Outlot 7, in the City of Wapakoneta, Auglaize County Ohio and being further described as follows:

PLACE OF BEGINNING is the northeast corner of lot 1879, of Waldman's Sub-division as recorded in plat book 2 page 99, in the Auglaize County Recorder's office, said point being the center of the north side of an 4 inch square concrete post;

Thence N.89°34'34"W., along the north line of said lot 1877, a distance of 166.40 feet to an iron pin found on the northeasterly right-of-way of Defiance Street;


Thence N.34°48'21"W., along the northeasterly right-of-way of Defiance Street (sixty feet wide right-of-way), a distance of 73.42 feet to an iron pin found;


Thence S.89°34'34"E., a distance of 206.98 feet to an iron pin found;

Thence S.01°16'07"E., a distance of 60.00 feet, to the point, which was the PLACEOF BEGINNING.

Containing 11,196 square feet, more or less, a being subject to all easements, of record, or in use on said premises.

Previous deed reference: Volume OR 448, page 1118.
The above description and plat are recorded in Survey Book "Q", Page 398, in the Auglaize County Engineer's Office. Basis of bearing centerline of Defiance Street as N.34°48'21"W. per Plat Cabinet "C" Slide 358.



Attest: 
Douglas W. Crawford
Professional Surveyor
#7201 Ohio

Douglas W. Crawford
Professional Surveyor
Wapakoneta, Ohio 45895 (567) 356-0174

CLIENT: Chris, John & Lori Crawford		
COUNTY: Auglaize	TOWNSHIP: Duchouquet	SEC. 29
DRAWN BY: D.W.C.	SCALE: None	DWG.#
CHECKED BY:	DATE: Sepetember, 2009	
SHEET 2 OF 3		(T-5 -S; R-6 -E)

Q-399

CHRIS CRAWFORD DESCRIPTION

Being a parcel of land located in Outlot 7, in the City of Wapakoneta, Auglaize County Ohio and being further described as follows:

Commencing for reference at the northeast corner of lot 1879, of Waldman's Sub-division as recorded in plat book 2 page 99, in the Auglaize County Recorder's office, said point being the center of the north side of an 4 inch square concrete post;

Thence N.01°16'07"W., a distance of 60.00 feet, to an iron pin found, which is the PLACE OF BEGINNING;

Thence N.89°34'34"W., a distance of 206.98 feet to an iron pin found on the northeasterly right-of-way of Defiance Street;

Thence N.34°48'21"W., along the northeasterly right-of-way of Defiance Street (sixty feet wide right-of-way), a distance of 90.69 feet to a point, reference an iron pin found, S.89°46'29"E 0.65 feet.;

Thence S.89°46'29"E., passing an iron pin found at 0.65 feet, a total distance of 257.08 feet to an iron pin found;

Thence S.01°16'07"E., a distance of 75.00 feet, to the iron pin, which was the PLACE OF BEGINNING.

Containing 17,304 square feet, more or less, a being subject to all easements, of record, or in use on said premises.

Previous deed reference: Volume OR 581, page 583. The above description and plat are recorded in Survey Book "Q", Page 398, in the Auglaize County Engineer's Office. Basis of bearing centerline of Defiance Street as N.34°48'21"W. per Plat Cabinet "C" Slide 358.

9/21/09
DOUGLAS W. CRAWFORD
Attest: *[Signature]*
Douglas W. Crawford
Professional Surveyor
#7201 Ohio

Douglas W. Crawford Professional Surveyor Wapakoneta, Ohio 45895 (567) 356-0174		
CLIENT: C. & J. Crawford		
COUNTY: Auglaize	TOWNSHIP: Duchouquet	SEC. 29
DRAWN BY: D.W.C.	SCALE: None	DWG.#
CHECKED BY:	DATE: Sepetember, 2009	
SHEET 3 OF 3		(T-5 -S; R-6 -E)