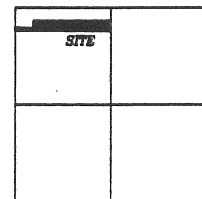


LOCATION PLAN

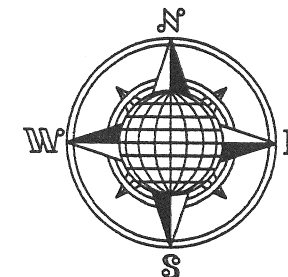
Section 19



Union Township,
T-5-S, R-7-E, Auglaize County,
Ohio.

FISHER SURVEY

Pt. Northwest Quarter of Section 19,
Town 5 South, Range 7 East, Union
Township, Auglaize County, Ohio.



Northwest Corner,
Northwest Quarter,
Section 19, Union Twp.
O.D.O.T. sta. 218+51.1

State Route 67

State Route 67

S.L. Morris
5.010 Acre
Vol. OR 496, Pg. 2451
Book "O", Pg. 399

R. & C. McCrate
2.000 Acre
Vol. OR 461, Pg. 2386
Book "H", Pg. 309 &
Book "K", Pg. 532

T. & T. Barnes
3.198 Acre
Vol. OR 567, Pg. 424
Book "M", Pg. 44 &
Book "Q", Pg. 69

J. & T. Bowdle
2.005 Acre
Vol. OR 553, Pg. 1291
Book "K", Pg. 672

R.M. Stahler
2.000 Acre
Vol. OR 398, Pg. 862
Book "K", Pg. 287A &
Book "K", Pg. 533

C. & V. Zwiebel
2.000 Acre
Vol. OR 288, Pg. 799
Book "K", Pg. 517 &
Book "K", Pg. 534

6" diameter Steel post found
filled with concrete, 0.11 feet
South of and 1.90 feet West of
North Quarter Corner.

J.S. Brooks
3.006 Acre
Vol. OR 483, Pg. 953
Book "O", Pg. 244

G. & P. Henkener
1.530 Acre
Vol. OR 414, Pg. 351

C.J. Fisher
7.289 Acre
Vol. OR 290, Pg. 768
Book "K", Pg. 529

11.483 ACRE
0.042 AC. R/W

N.89°47'48"E.
1,912.70'

C.J. Fisher
4.194 Acre
Vol. OR 290, Pg. 768
Book "K", Pg. 529

J. & B. Miller (Trustee)
4.400 Acre
Vol. OR 522, Pg. 103


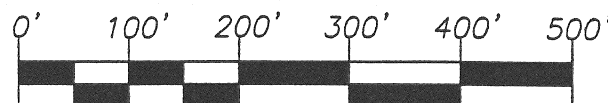
R. & A. Fisher
54.998 Acre
Vol. OR 45, Pg. 93
Book "O", Pg. 295

R. & A. Fisher
31.420 Acre
Vol. OR 45, Pg. 93
Book "O", Pg. 295

LEGEND

- Iron Pin Found
- P.K. Nail Found
- ▲ R.R. Spike Found
- Monument Box
- Steel Post Found

This plat is recorded in Survey Book "Q",
Page 453, in the Auglaize County Engineer's
Office.



ATTEST:

John W. Jauert
John W. Jauert
Professional Surveyor No. 6920

Jauert
surveying

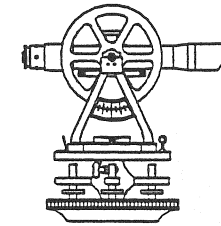
11584 Monroe Road
Wapakoneta, Ohio
45895
(419) 657-6999

CLIENT: Ron Fisher		
COUNTY: Auglaize	TOWNSHIP: Union	SEC. 19
DRAWN BY: J.W.J.	SCALE: 1"=175'	DWG.# 09-1212F
CHECKED BY:	DATE: December, 2009	
SHEET 1 OF 2	(T-5-S; R-7-E)	

Q-453

- John Jauert
- 11584 Monroe Road
- Wapakoneta, Ohio 45895

Jauert Surveying



- Phone: (419) 657-6999
- FAX: (419) 657-2745
- E-Mail: jjsurvey@ohiolink.net

FISHER SURVEY 11.483 ACRE TRACT

The following described tract of land is part of the Northwest Quarter of Section 19, Town 5 South, Range 7 East, Union Township, Auglaize County, Ohio and is more particularly described as follows:

Commencing at a R.R. Spike found in the intersection of the centerlines of State Route 67 (Sta. 218+51.1) and County Road 191 (Townline-Lima Road) and at the Northwest corner of the Northwest Quarter of Section 19, Union Township;

Thence S.00°51'26"W. along the centerline of County Road 191 and the West line of the Northwest Quarter of Section 19, Union Township, a distance of 490.44 feet to a R.R. Spike found, which is the PLACE OF BEGINNING for the tract of land herein described;

Thence N.89°57'56"E. a distance of 448.88 feet to an iron pin found;

Thence N.00°12'11"W. a distance of 169.01 feet to an iron pin found;

Thence N.89°47'48"E. a distance of 1,912.70 feet to an iron pin found;


Thence S.00°38'01"W. a distance of 247.47 feet to an iron pin found;


Thence S.89°57'56"W. a distance of 2,359.31 feet to a P.K. Nail found, passing thru an iron pin found at 2,334.31 feet in the East right-of-way line of County Road 191;

Thence N.00°51'26"E. along the centerline of County Road 191 and the West line of the Northwest Quarter of said Section 19, a distance of 72.81 feet to the R.R. Spike which was the true PLACE OF BEGINNING.

Containing in all 11.483 Acre of which 0.042 Acre has been dedicated for highway purposes. The above-described tract of land is subject to all legal easements, restrictions and reservations, if any, of record or in use on said premises. Previous deed reference: Volume OR 290, page 768. The above description and plat are recorded in Survey Book "Q", Page 453, in the Auglaize County Engineer's Office. Basis of bearing is per a previous survey.

ATTEST:


John W. Jauert
Professional Surveyor No. 6920



Q-454