



January 28, 2010

HALEY TRUST SURVEY DESCRIPTION

Being a parcel of land situated in St. Marys Township, Auglaize County, Ohio, in the east half of the southwest quarter of Section 32, Township 6 South, Range 4 East. Being more particularly described as follows :

Commencing for reference at an iron bar in a monument box at the southeast corner of the southwest quarter of said Section 32 -

Thence, North 00°03'03" West, along the east line of the southwest quarter of said Section 32, a distance of 342.90 feet to a 5/8 inch iron bar. Said point being the place of beginning for the parcel of land to be conveyed by this instrument -

Thence, continuing, North 00°03'03" West, along the last described line a distance of 2315.20 feet to a steel post -

Thence, North 89°46'39" West, along the north line of the southwest quarter of said Section 32, a distance of 542.93 feet to a 5/8 inch iron bar -

Thence, South 00°03'03" East, a distance of 611.56 feet to a 5/8 inch iron bar -

Thence, South 89°46'39" East, a distance of 468.52 feet to a 5/8 inch iron bar -

Thence, South 00°03'03" East, a distance of 1703.58 feet to a 5/8 inch iron bar -

Thence, South 89°43'51" East, a distance of 74.41 feet to the place of beginning.


Containing 10.532 acres of land more or less.

Subject to all easements and right-of-way of record.

Reference is made to a survey of this area by James W. Geeslin, Professional Surveyor 7764, dated January 28, 2010. On file in the County Engineer's Office.



James W. Geeslin  
P.S. 7764



<b>GEESLIN LAND SURVEYING</b>  525 S. SECOND ST. COLDWATER , OHIO 45828 PHONE: (419) 678-7232		PERMANENT PARCEL No. _____		
		Part of _____ Sec. _____ T. _____ R. _____ Township _____		
		Grantor: _____	Area Retained: _____	Acres _____
		Grantee: _____	Area Retained: _____	Acres _____
Deed References: _____		APPROVALS: AGENCY: _____		
		Board of Health _____ Date _____	Township Zoning Officer Date _____	
		County Engineer Date _____		

Q-479

January 28, 2010

HALEY TRUST SURVEY DESCRIPTION (63.963 ACRE PARCEL)

Being a parcel of land situated in St. Marys Township, Auglaize County, Ohio, in the east half of the southwest quarter of Section 32, Township 6 South, Range 4 East. Being more particularly described as follows :

Commencing for reference at an iron bar in a monument box at the southeast corner of the southwest quarter of said Section 32 -

Thence, North 00°03'03" West, along the east line of the southwest quarter of said Section 32, a distance of 342.90 feet to a 5/8 inch iron bar -

Thence, North 89°43'51" West, a distance of 74.41 feet to a 5/8 inch iron bar. Said point being the place of beginning for the parcel of land to be conveyed by this instrument -

Thence, continuing, North 89°43'51" West, a distance of 585.49 feet to a 5/8 inch iron bar -

Thence, South 01°03'44" East, a distance of 342.99 feet to a railroad spike -

Thence, North 89°43'51" West, along the south line of the southwest quarter of said Section 32 and the centerline of Clover Four Road, a distance of 495.16 feet to a spindle -

Thence, North 00°34'49" East, a distance of 262.40 feet to a 5/8 inch iron bar -

Thence, North 89°43'51" West, a distance of 184.71 feet to a point -

Thence, North 00°18'55" East, along the west line of the east half of the southwest quarter of said Section 32, a distance of 2394.60 feet to a point -

Thence, South 89°46'39" East, along the north line of the southwest quarter of said Section 32, a distance of 772.59 feet to a 5/8 inch iron bar -

Thence, South 00°03'03" East, a distance of 611.56 feet to a 5/8 inch iron bar -

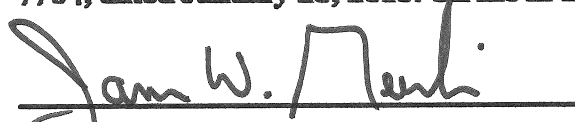
Thence, South 89°46'39" East, a distance of 468.52 feet to a 5/8 inch iron bar -


Thence, South 00°03'03" East, a distance of 1703.58 feet to the place of beginning.

Containing 63.963 acres of land more or less.

Subject to all easements and right-of-way of record.

Reference is made to a survey of this area by James W. Geeslin, Professional Surveyor 7764, dated January 28, 2010. On file in the County Engineer's Office.

  
James W. Geeslin  
P.S. 7764

<b>GEESLIN LAND SURVEYING</b>  525 S. SECOND ST. COLDWATER, OHIO 45828 PHONE: (419) 678-7232		<b>PERMANENT PARCEL No.</b> _____	
		<b>Part of</b> _____ <b>Sec.</b> _____ <b>T.</b> _____ <b>R.</b> _____ <b>Township</b> _____	
		<b>Grantor:</b> _____	<b>Area Retained:</b> _____ <b>Acres</b>
		<b>Grantee:</b> _____	<b>Area Retained:</b> _____ <b>Acres</b>
		<b>Deed References:</b> _____	
		<b>APPROVALS:</b> <b>AGENCY:</b> _____	<b>Board of Health</b> _____ <b>Date</b> _____
		<b>Township Zoning Officer</b> _____ <b>Date</b> _____	
		<b>County Engineer</b> _____ <b>Date</b> _____	

Q-479a