


SURVEY FOR ROBERT E. LITTLE

27.00 Acres being a part of the Northwest Fractional Quarter of
Section 22, Union Township, Town-5-South, Range-7-East,
County of Auglaize, State of Ohio



The pro-rated distance from Boundary Road calculates to 1,215.50' by using the Runkle Survey (1912), however, the actual field measured distance to a very deep metallic point (found) measures 1,217.76' used by this and previous surveys.

S. R. 67 (60' R/W)

S. 89°-21'-06" E.

1,217.76'

Robert E. Little

Deed Vol OR 534, Page 2283

N. 00°-26'-54" E.

204.78'

101.91'

Iron Pin
at 25.09'

of Open Ditch per 1984 Survey by Bacon & Associates (Survey G-329) referenced by Deed Vol. OR 2, Page 161

101.55'

S. 89°-41'-19" E.

S. 84°-41'-19" E.

1,220.49'

405.92'

S. 00°-40'-59" W.

East Line of the Northwest Fractional Quarter, Section 22, Union Twp.

Deed Vol OR 534, Page 2283

Robert E. Little

919.85'

S. 00°-40'-59" W.

8"x 8" Wooden Post
found at 1.80' and
N. 89°-13'-28" W.
from actual corner

27.000 Acres
(0.467 Acre R/W)

ATTEST

Ted K. Schnell

Ted K. Schnell
Professional Engineer
Professional Surveyor



SURVEY REF'S

Survey Book G, Page 329
Survey Book K, Page 295
Survey Book M, Page 133
Large Surveys UNI-22-3
Runkle (1912) Book-3, Pg. 187

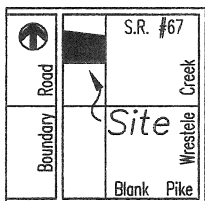
1,212.34'

N. 89°-15'-56" W.

Mark D. Waitman

Deed Vol OR 418, Page 842

LOCATION PLAN



Section 22, Union Twp.
Auglaize County, Ohio

LEGEND

- Iron Pin (set)
- ▲ P.K. Nail (found)
- △ Mag Nail (set)
- Stone (found)
- Monument Box
- ⌵ Wooden End Post



SCALE

1,325.74'

S. 00°-40'-59" W.

Stone found at the
Southeast Corner,
Northwest Frac. Quarter
Section 22, Union Twp.

N. 89°-10'-46" W.

1,206.91'

South Line of the Northwest Fractional Quarter, Section 22, Union Twp.

NOTES

The bearings used for this Survey were based upon
the Auglaize County Engineer's Global Positioning
Survey.

This Survey Plat and Description is Recorded in Survey Book
Q, Page 499 Auglaize County Engineer's Tax
Map Office

Survey Approved by *K. Schnell*
on 03/18/10

H & S Civil Engineers and Land Surveyors

913 Fieldstone Court

Wapakoneta, Ohio

45895

LITTLE TO NAGEL

client

22

section

UNION

township

AUGLAIZE

county

OHIO

state

03/12/10


date



H & S Civil Engineers and Land Surveyors

913 Fieldstone Court
Wapakoneta, Ohio 45895
Phone (419) 738-4758
Fax (419) 739-7631
email: hscivil@bright.net

Ted K. Schnell P.E., P.S.
03/14/10



SURVEYOR'S DESCRIPTION FOR A 27.000 ACRE PARCEL SITUATED IN THE NORTHWEST FRACTIONAL QUARTER OF SECTION 22, UNION TOWNSHIP, T-5-S, R-7-E, AUGLAIZE COUNTY, OHIO

The following described parcel of land is situated in the Northwest Fractional Quarter of Section 22, Union Township, Town-5-South, Range-7-East, Auglaize County, Ohio, and is more particularly described as follows:

Commencing for reference at a Monument Box (found) at the intersection of the South Line of the Northwest Fractional Quarter of said Section 22, Union Township, with the centerline of Boundary Road (Township Road #223);

Thence with a bearing of N. 00°-26'-54" E. along the centerline of Boundary Road (Township Road #223) for a distance of 1,323.95 feet to a P.K. Nail/Shiner(found), and the PLACE OF BEGINNING;

Thence continuing with a bearing of N. 00°-26'-54" E. along the centerline of Boundary Road (Township Road #223) for a distance of 1,017.25 feet to a Mag Nail (set);

Thence with a bearing of S. 84°-41'-19" E. for a distance of 1,220.49 feet to an Iron Pin (set), and passing thru an Iron Pin (set) for reference at a distance of 25.09 feet;

Thence with a bearing of S. 00°-40'-59" W. along the East line of the of the Northwest Fractional Quarter of said Section 22, Union Township, for a distance of 919.85 feet to a Point, said point being referenced by an 8"x8" wood end post at N. 89°-13'-28" W. and 1.80 feet;



Thence with a bearing of N. 89°-15'-56" W. for a distance of 1,212.34 feet to a P.K. Nail/Shiner (found), and passing thru an Iron Pin (re-set) at a distance of 1,187.34 feet, said P.K. Nail/Shiner (found) being the original PLACE OF BEGINNING.

The above described parcel of land contains in all 27.000 Acres, of which, 0.467 Acre being previously dedicated for highway purposes. The above described parcel of land is also subject to all other legal easements, reservations, and restrictions, if any, of public record. Previous Deed References: Deed Volume OR 534, Page 2283, Auglaize County Recorder's Office. The Basis of Bearings used for this survey is based upon the Auglaize County Engineer's Global Positioning Survey.

PREPARED BY:

A handwritten signature in black ink that reads "Ted K. Schnell".

Ted K. Schnell
Professional Engineer
Professional Surveyor



B-500