


KOENIG SURVEY

Part of the West Middle Fraction, Sec.
30, T-5-S, R-6-E, Duchouquet Township,
Auglaize County, Ohio.



Schlenker Enterprises
Limited Partnership
Deed Volume,
OR 507, Page 668 & 670.
10.623 Acre

N.00°49'53"E.
6.78'

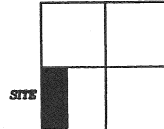
N.E. Corner, S.E. Quarter,
Section 36, T-5-S., R-6-E,
Moulton Township

S.89°38'43"E.
1,051.58'

J. Knueve &
A. Green (Trustees)
Deed Volume,
OR 590, Page 1745.
10.623 Acre

LOCATION PLAN

Section 30



Duchouquet Township,
T-5-S, R-6-E, Auglaize
County, Ohio.

61.395 ACRES

1.157 AC. R/W

LIK Development, Inc.
Deed Volume,
OR 128, Page 222.
41.50 Acre

LEGEND

- Iron Pin Set
- Iron Pin or Pipe Found
- ⊗ Mag Nail Found
- ☆ Gin Spindle Found
- Monument Box Found

LIK Development, Inc.
Deed Volume,
OR 471, Page 1189.
14.665 Acre

Township Road 131, 40' R/W
(Ranga Road)

SEC. 36, MOULTON TWP.

N.00°57'34"E.

1,187.67'

SEC. 30, DUCHOUQUET TWP.

This plat is recorded in Survey Book "Q",
Page 604, in the Auglaize County Engineer's
Office.

H. Garlock, Sr. & R. Schulte
Deed Volume,
OR 507, Page 1215.
2.365 Acre


Wilmarth & Koontz
Deed Volume,
OR 506, Page 1044.
0.628 Acre

N.89°03'38"W.
1,062.53'

67.84'
S.01°09'49"W.

1,017.90'
S.00°51'02"W.

1,445.79'
S.00°42'23"W.



Southeast Corner,
Section 36, T-5-S., R-6-E,
Moulton Township

ATTEST:

John W. Jauert
Professional Surveyor No. 6920

**Jauert
surveying**

11584 Monroe Road
Wapakoneta, Ohio
45895
(419) 657-6999

CLIENT: Koenig Survey

COUNTY: Auglaize TOWNSHIP: Duchouquet SEC. 30

DRAWN BY: J.W.J. SCALE: 1"=300' DWG.# 10-3770


CHECKED BY: DATE: August 2010

SHEET 1 OF 2

(T-5-S; R-6-E)

R-604

- John Jauert
- 11584 Monroe Road
- Wapakoneta, Ohio 45895



- Phone: (419) 657-6999
- FAX: (419) 657-2745
- E-Mail: jjsurvey@ohiolink.net

**KOENIG SURVEY
61.395 ACRE TRACT**

The following described tract of land is part of the West Middle Fraction of Section 30, Town 5 South, Range 6 East, Duchouquet Township, Auglaize County, Ohio and is more particularly described as follows:

The PLACE OF BEGINNING is at a Monument Box found at the Northeast corner of the Southeast Fractional Quarter of Section 36, T-5-S, R-5-E, Moulton Township and in the centerline of Township Road 131 (Ramga Road);

Thence N.00°49'53"E. along the centerline of Township Road 131 and the West line of the Southwest Quarter of Section 30, Duchouquet Township, a distance of 6.78 feet to a Gin Spindle found;

Thence S.89°38'43"E. along the North line of the West Middle Fraction of Section 30, a distance of 1,051.58 feet to an iron pipe found;

Thence S.00°42'23"W. a distance of 1,445.79 feet to an iron pipe found;

Thence S.00°51'02"W. a distance of 1,017.90 feet to an iron pipe found;

Thence S.01°09'49"W. a distance of 67.84 feet to an iron pin found;

Thence N.89°03'38"W. a distance of 1,062.53 feet to a Mag Nail found, passing thru an iron pin found at 1,042.53 feet in the East right-of-way line of Township Road 131;

Thence N.00°57'34"E. along the centerline of Township Road 131, a distance of 1,187.67 feet to a Monument Box found;

Thence N.01°05'10"E. along the centerline of Township Road 131, a distance of 1,326.34 feet to the Monument Box which was the true PLACE OF BEGINNING.

Containing in all 61.395 Acre of which 1.157 Acre has been dedicated for highway purposes. The above-described tract of land is subject to all legal easements, restrictions and reservations, if any, of record or in use on said premises. Previous deed reference: Volume OR 590, page 1745. The above description and plat are recorded in Survey Book "Q", Page 604, in the Auglaize County Engineer's Office. Basis of bearing is holding the East line of the Northeast Quarter of the Southeast Fractional Quarter of Section 36, Moulton Township and the centerline of Township Road 131 as N.01°05'10"E. Per the Auglaize County Global Positioning Survey.

ATTEST:


John W. Jauert
Professional Surveyor No. 6920



Q-605