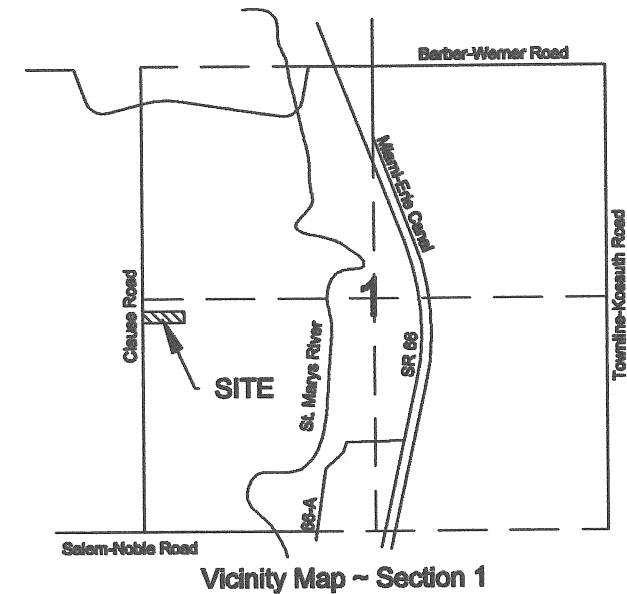



VOGEL SURVEY

Part of the South 1/2 of Section 1,
Town-4-South, Range-5-East,
Salem Township, Auglaize County, Ohio



Survey Approved by *[Signature]*
on 11/04/10

I hereby certify that this plat is representative of a field survey, performed under my direct supervision.



[Signature]
JAMES M. KENT, Professional Surveyor No. 6792

kent surveying, Inc.
AutoCAD ~ Vogel
October 21, 2010
drawing #5216

Q-633

Vogel Survey



SURVEYOR'S DESCRIPTION

scale:

Being a part of the south half of Section 1, Town-4-South, Range-5-East, Salem Township, Auglaize County, Ohio as evidenced by Official Record Volume 215, Page 215 and more particularly described as follows:

Commencing for reference at a monument box (found) at the southwest corner of the south half of Section 1 and the centerline intersection of Vogel Road and Clause Road; thence, N 01° 22' 36" E along the west line of the south half of Section 1 and the legal centerline of Clause Road for a distance of 2264.63 feet to a mag-nail (set), said nail being the **POINT OF BEGINNING** for the parcel herein described;


thence, continuing along the aforesaid west line and legal centerline of Clause Road N 01° 22' 36" E for a distance of 212.79 feet to a mag-nail (set);

thence, S 89° 17' 27" E (passing through a 5/8" re-rod w/cap set on the east right-of-way line of Clause Road at a distance of 16.50 feet) for a total distance of 511.77 feet to a 5/8" re-rod w/cap (set);

thence, S 01° 22' 36" W for a distance of 212.79 feet to a 5/8" re-rod w/cap (set);

thence, N 89° 17' 27" W (passing through a 5/8" re-rod w/cap set on the east right-of-way line of Clause Road at a distance of 495.27 feet) for a total distance of 511.77 feet to the **POINT OF BEGINNING**, containing therein **2.500 acres**, of which 0.080 acres is road right-of-way. Subject to all easements and right-of-way of record at the time of the recording of this instrument. Prepared by James M. Kent, PS 6792 with reference herein made to a plat of survey; Kent Surveying, Inc., drawing #5216 dated October 21, 2010. Basis of bearings is per Auglaize County GPS depicting the north line of the south half of Section 1 as bearing N 89° 17' 27" W.


James M. Kent, PS 6792



CLIENT Nike & Eloise Vogel DATE 10/24/10
COUNTY AUGLAIZE TOWNSHIP SALEM
SECTION 1 T-4-S; R-5-E DRAWN BY JMK
SHEET 1 OF 1 DWG. # 5216

 **kent surveying, inc.**
P.O. Box 96 - 1750 Bellefontaine Street
Wapakoneta, OH 45895
419-738-5677 fax 419-738-7894

Q-634