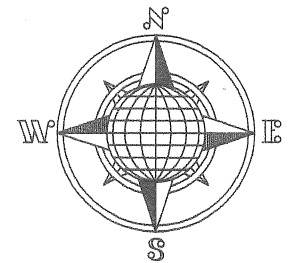


EISLEY / JONES SURVEY

SURVEY OF PART OF OUTLOT NO. 5, IN
THE VILLAGE OF BUCKLAND, SECTION 10,
T-5-S, R-5-E, LOGAN TOWNSHIP, AUGLAIZE
COUNTY, OHIO.

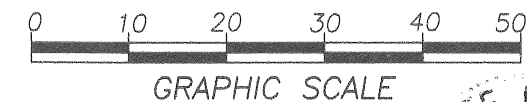
J. & H. Jones
Deed Vol. OR 117,
Page 47



LEGEND


- Iron Pin Set
- Iron Pipe Found
- Monument Box

This Plat is recorded in Survey Book "Q",
Page 700, in the Auglaize County Engineer's
Office.



ATTEST:

John W. Jauert
Professional Surveyor No. 6920



Jauert
surveying

11584 Monroe Road
Wapakoneta, Ohio
45895
(419) 657-6999

CLIENT: Easley / Jones

COUNTY: Auglaize TOWNSHIP: Logan SEC. 10

DRAWN BY: J.W.J. SCALE: 1"=20' DWG.# 11-3808

CHECKED BY: DATE: February 2011

SHEET 1 OF 3

(T-5-S; R-5-E)

J. B. Easley
Deed Vol. OR 573,
Page 44

J. L. Dove
Deed Vol. OR 856,
Page 2492


S. W. May
Deed Vol. OR 450,
Page 2388

South Line of Lot 5
of the Clawson Estate

Q-700

- John Jauert
- 11584 Monroe Road
- Wapakoneta, Ohio 45895

Jauert Surveying



- Phone: (419) 657-6999
- FAX: (419) 657-2745
- E-Mail: jjsurvey@ohiolink.net

EISLEY/JONES SURVEY NORTH DESCRIPTION 7549 SQUARE FEET

The following described tract of land is part of Outlot No. 5 in the Village of Buckland, Section 10, T-5-S, R-5-E, Logan Township, Auglaize County, Ohio and is more particularly described as follows:

Commencing at the Southeast corner of Outlot No. 5 in the Village of Buckland;
Thence N.00°29'12"E. along the East line of Outlot No. 5 and the West right-of-way line of Main Street, a distance of 120.50 feet to an iron pipe found, which is the PLACE OF BEGINNING for the tract of land herein described;

Thence S.89°46'12"W a distance of 149.84 feet to an iron pin set;


Thence N.00°29'12"E., parallel to the East line of Outlot No. 5 and the West right-of-way line of Main Street, a distance of 47.76 feet to a point in the center of a tree;


Thence N.87°46'12"E. a distance of 150.00 feet to an iron pin set;

Thence S.00°29'12"W. along the East line of Outlot No. 5 and the West right-of-way line of Main Street, a distance of 53.00 feet to the iron pipe, which was the true PLACE OF BEGINNING.

Containing in all 7549 Square Feet being subject to all legal easements, restrictions and reservations, if any, of record or in use on said premises. Previous deed reference: Volume OR 573, page 44. This plat is recorded in Survey Book "Q", page 700 in the Auglaize County Engineer's Office. This description is based on an actual field survey, performed by me, John W. Jauert in February 2011.

ATTEST:



John W. Jauert
Professional Surveyor No. 6920



Q-701

- John Jauert
- 11584 Monroe Road
- Wapakoneta, Ohio 45895

Jauert Surveying



- Phone: (419) 657-6999
- FAX: (419) 657-2745
- E-Mail: jjsurvey@ohiolink.net

EISLEY/DOVE SURVEY SOUTH DESCRIPTION 1517 SQUARE FEET


The following described tract of land is part of Outlot No. 5 in the Village of Buckland, Section 10, T-5-S, R-5-E, Logan Township, Auglaize County, Ohio and is more particularly described as follows:

Commencing at the Southeast corner of Outlot No. 5 in the Village of Buckland;
Thence N.00°29'12"E. along the East line of Outlot No. 5 and the West right-of-way line of Main Street, a distance of 113.00 feet to point, which is the PLACE OF BEGINNING for the tract of land herein described;
Thence S.87°46'12"W a distance of 150.00 feet to a point;
Thence N.00°29'12"E., parallel to the East line of Outlot No. 5 and the West right-of-way line of Main Street, a distance of 12.74 feet to an iron pin set;
Thence N.89°46'12"E. a distance of 149.84 feet to an iron pipe found;
Thence S.00°29'12"W. along the East line of Outlot No. 5 and the West right-of-way line of Main Street, a distance of 7.50 feet to the point, which was the true PLACE OF BEGINNING.

Containing in all 1517 Square Feet being subject to all legal easements, restrictions and reservations, if any, of record or in use on said premises. This description is for a piece of property out of Deed Volume OR 573, Page 44, that is being used by Jacob L. Dove as referenced by Deed Volume OR 586, Page 2492. This plat is recorded in Survey Book "Q", page 700 in the Auglaize County Engineer's Office. This description is based on an actual field survey, performed by me, John W. Jauert in February 2011.

ATTEST:


John W. Jauert
Professional Surveyor No. 6920



Q-702