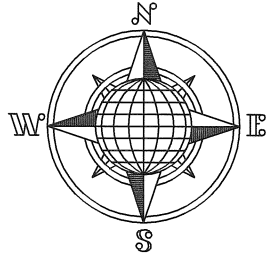


JAY FISHER SURVEY

Part of the Southwest Quarter of Section 1,
Town 6 South, Range 6 East, Pusheta
Township, Auglaize County, Ohio

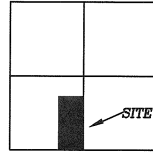
J. & S. Fisher
Deed Volume:
OR 410, pg. 46



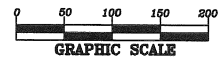
J. & S. Fisher
Deed Volume:
OR 410, pg. 46

LOCATION PLAN

Section 1



Pusheta Township,
T-6-S, R-6-E, Auglaize
County, Ohio.



LEGEND

- Iron Pin Set
- ⊗ Mag Nail Set
- Monument Box
- Iron Pin Found
- ★ Gin Spindel Found

This plat is recorded in
Survey Book "Q", Page 706,
in the Auglaize County
Engineer's Office.

S.E. Corner,
S.W. Quarter,
Section 1

J. & S. Fisher
Deed Volume:
OR 410, pg. 46

N.00°09'33"E.
1,615.00'

S.00°09'33"W.
1,415.44'

S.00°09'33"W.
1,085.87'

S.00°09'33"W.
932.00'

1,615.78'
S.00°54'52"W.

1/2 Section Line

N.88°25'54"E.
678.00'

11.651 ACRE

0.092 AC. R/W

N.86°20'06"W.
134.35'

R & H Mongold
Deed Volume:
OR 490, pg. 2016
2.250 Acres
"M", Pg. 272

N.00°09'29"E.
245.18'

S.88°25'54"W.
343.84'


84.26'
S.86°20'15"E.

N.00°09'29"E.
79.82'

S.88°25'54"W.
257.99'

12.614 ACRE

0.201 AC. R/W



S.88°25'54"W. 200.00' 50.02' 200.00' 438.82' S.88°25'54"W.

Ⓢ Township Road 130 40' R/W
(Weimert School Road)

ATTEST:

John W. Jauert
Professional Surveyor No. 6920

Jauert
surveying

11584 Monroe Road
Wapakoneta, Ohio
45895
(419) 657-6999

CLIENT: J. Fisher

COUNTY: Auglaize TOWNSHIP: Pusheta SEC. 1

DRAWN BY: J.W.J. SCALE: 1"=200' DWG.# 11-3810

CHECKED BY: DATE: March, 2011

SHEET 1 OF 4

(T-6-S; R-6-E)

- John Jauert
- 11584 Monroe Road
- Wapakoneta, Ohio 45895



- Phone: (419) 657-6999
- FAX: (419) 657-2745
- E-Mail: jjsurvey@ohiolink.net

FISHER DESCRIPTION 12.614 ACRE

The following described tract of land is part of the Southwest Quarter of Section 1, Town 6 South, Range 6 East, Pusheta Township, Auglaize County, Ohio and is more particularly described as follows:

The PLACE OF BEGINNING is at a Monument Box found at the Southeast corner of the Southwest Quarter of Section 1, Pusheta Township and in the centerline of Township Road 130 (Weimert-School Road);

Thence S.88°25'54"W. along the South line of the Southwest Quarter of Section 1 and the centerline of Township Road 130, a distance of 438.82 feet to a Mag Nail set;

Thence N.00°09'33"E. a distance of 932.00 feet to an iron pin set, passing thru an iron pin set for reference at 20.00 feet in the North right-of-way line of Township Road 130;

Thence N.88°25'54"E. a distance of 257.99 feet to an iron pin set;

Thence N.00°09'33"E. a distance of 683.00 feet to an iron pin set;

Thence N.88°25'54"E. a distance of 202.14 feet to an iron pin set;

Thence S.00°54'52"W. a distance of 1,615.78 feet to a the Monument Box, passing thru an iron pin set for reference at 1,595.78 feet in the North right-of-way line of Township Road 130, said Monument Box was the true PLACE OF BEGINNING.

Containing in all 12.614 Acres of which 0.201 Acre has been dedicated for highway purposes. The above-described tract of land is subject to all legal easements, restrictions and reservations, if any, of record or in use on said premises. Previous deed reference: Volume OR 410, page 46. This plat is recorded in Survey Book "Q", page 706, in the Auglaize County Engineer's Office. Basis of bearing is the South line of the Southwest Quarter of Section 1, and the centerline of Township Road 130 as S.88°25'54"W. from the Auglaize County G.P.S. data. This description is based on an actual field survey, performed by me, John W. Jauert in March 2011.

ATTEST: _____


John W. Jauert
John W. Jauert

Professional Surveyor No. 6920



- John Jauert
- 11584 Monroe Road
- Wapakoneta, Ohio 45895

Jauert Surveying



- Phone: (419) 657-6999
- FAX: (419) 657-2745
- E-Mail: jjsurvey@ohiolink.net

FISHER DESCRIPTION 11.651 ACRE

The following described tract of land is part of the Southwest Quarter of Section 1, Town 6 South, Range 6 East, Pusheta Township, Auglaize County, Ohio and is more particularly described as follows:

Commencing at a Monument Box found at the Southeast corner of the Southwest Quarter of Section 1, Pusheta Township and in the centerline of Township Road 130 (Weimert-School Road);

Thence S.88°25'54"W. along the South line of the Southwest Quarter of Section 1 and the centerline of Township Road 130, a distance of 688.84 feet to a Gin Spindle found, which is the PLACE OF BEGINNING for the tract of land herein described;

Thence continuing S.88°25'54"W. along the above described line, a distance of 200.00 feet to a Mag Nail set;

Thence N.00°09'33"E. a distance of 1,615.00 feet to an iron pin set, passing thru an iron pin set at 20.00 feet in the North right-of-way line of Township Road 130;

Thence N.88°25'54"E. a distance of 678.00 feet to an iron pin set;

Thence S.00°09'33"W. a distance of 457.00 feet to an iron pin set;

Thence S.88°25'54"W. a distance of 343.84 feet to an iron pin set;

Thence N.00°09'29"E. a distance of 245.18 feet to an iron pin found;

Thence N.86°20'06"W. a distance of 134.35 feet to an iron pin found;

Thence S.00°09'33"W. a distance of 1,415.44 feet to the Gin Spindle, passing thru an iron pin set at 1,395.44 feet in the North right-of-way line of Township Road 130, said Gin Spindle was the true PLACE OF BEGINNING.

Containing in all 11.651 Acres of which 0.092 Acre has been dedicated for highway purposes. The above-described tract of land is subject to all legal easements, restrictions and reservations, if any, of record or in use on said premises. Previous deed reference: Volume OR 410, page 46. This plat is recorded in Survey Book "Q", page 706, in the Auglaize County Engineer's Office. Basis of bearing is the South line of the Southwest Quarter of Section 1, and the centerline of Township Road 130 as S.88°25'54"W. from the Auglaize County G.P.S. data. This description is based on an actual field survey, performed by me, John W. Jauert in March 2011.

ATTEST:


John W. Jauert
Professional Surveyor No. 6920

