


SURVEYED BY

James W. Geeslin
JAMES W. GEESLIN
P.S. No. 7764

LOCATION SKETCH



SECTION 32

LEGEND

- = MON. BOX FOUND.
- = HARROW TOOTH SPIKE FOUND.
- ⌘ = P.K. NAIL FOUND.
- ⊙ = 5/8 INCH IRON BAR FOUND.

W. LINE - S.W. 1/4 - SEC. 32 & G. GLYNWOOD-NEW KNOXVILLE RD. (TR 81)
N 02°05'35" E 746.85' (BEAR. BASED ON JAUERT SURVEYS)

S 89°15'27" E 330.00'

SIMONSON
O.R. 558 PG. 1
1.659 ACRE

S 89°18'59" E 330.00' (T)

MCDERMITT ET AL
O.R. 601 PG. 1515
1.187 ACRE
(0.090 AC. IN R/W)

N 89°18'02" W 330.00'

MCDERMITT
O.R. 268 PG. 272
1.083 ACRE

BIRT
O.R. 529 PG. 1436
1.697 AC.

SURVEY REFERENCES :

- 1) BIRT SURVEY BY J. JAUERT, P.S. 6920, AUG. 2005.
- 2) MCDERMITT SURVEY BY J. JAUERT, MAR. 1996.
- 3) STEVELY SURVEY BY J. JAUERT, AUG. 2007.

S.W. COR. -
S.W. 1/4 -
SEC. 32

S 89°18'02" E 330.00'

G. CO. RD. 33-A



McDERMITT SURVEY

PART OF THE S.W. 1/4 OF SECTION 32, TOWN 5 SOUTH, RANGE 5 EAST, (MOULTON TOWNSHIP), AUGLAIZE COUNTY, OHIO.


APRIL 1, 2011



SCALE 1" = 100'

**GEESLIN
LAND SURVEYING**

525 S. SECOND ST.
COLDWATER, OHIO 45828
PHONE: (419) 678-7232



PERMANENT
PARCEL No.

Part of _____ Sec. _____ T. _____ R. _____ Township

Grantor: _____ Area Retained: _____ Acres
Grantee: _____ Area Retained: _____ Acres

Deed References: _____

APPROVALS
AGENCY:

Board of Health Date

Township Zoning Officer Date

County Engineer Date

Q-739

April 1, 2011

McDERMITT SURVEY

Being a parcel of land situated in Moulton Township, Auglaize County, Ohio, in the southwest quarter of Section 32, Township 5 South, Range 5 East. Being more particularly described as follows :

Commencing for reference at an iron bar in a monument box at the southwest corner of the southwest quarter of said Section 32 -

Thence, North 02°05'35" East, along the west line of the southwest quarter of said Section 32 and the centerline of Glynwood-New Knoxville Road, a distance of 371.00 feet to a P.K. nail. Said point being the place of beginning for the parcel of land to be conveyed by this instrument -

Thence, continuing, North 02°05'35" East, along the last described line, a distance of 156.69 feet to a P.K. nail -

Thence, South 89°18'59" East, a distance of 330.00 feet to a 5/8 inch iron bar -

Thence, South 02°05'35" West, a distance of 156.78 feet to a 5/8 inch iron bar -

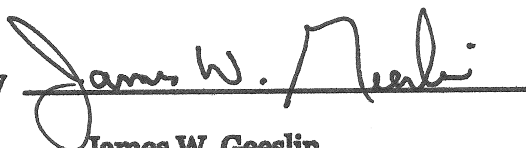
Thence, North 89°18'02" West, a distance of 330.00 feet to the place of beginning.


Containing 1.187 acres of land more or less.

Subject to all easements and right-of-way of record.

Reference is made to a survey of this area by James W. Geeslin, Professional Surveyor 7764, dated April 1, 2011. On file in the County Engineer's Office.

Surveyed by


James W. Geeslin
P.S. 7764



**GEESLIN
LAND SURVEYING**

525 S. SECOND ST.
COLDWATER, OHIO 45828
PHONE: (419) 678-7232

PERMANENT
PARCEL No. _____

Part of _____ Sec. _____ T. _____ R. _____ Township _____

Grantor: _____ Area Retained: _____ Acres
Grantee: _____ Area Retained: _____ Acres

See References: _____

APPROVALS
AGENCY:

Board of Health Date _____

Township Zoning Officer Date _____

County Engineer Date _____

Q-740