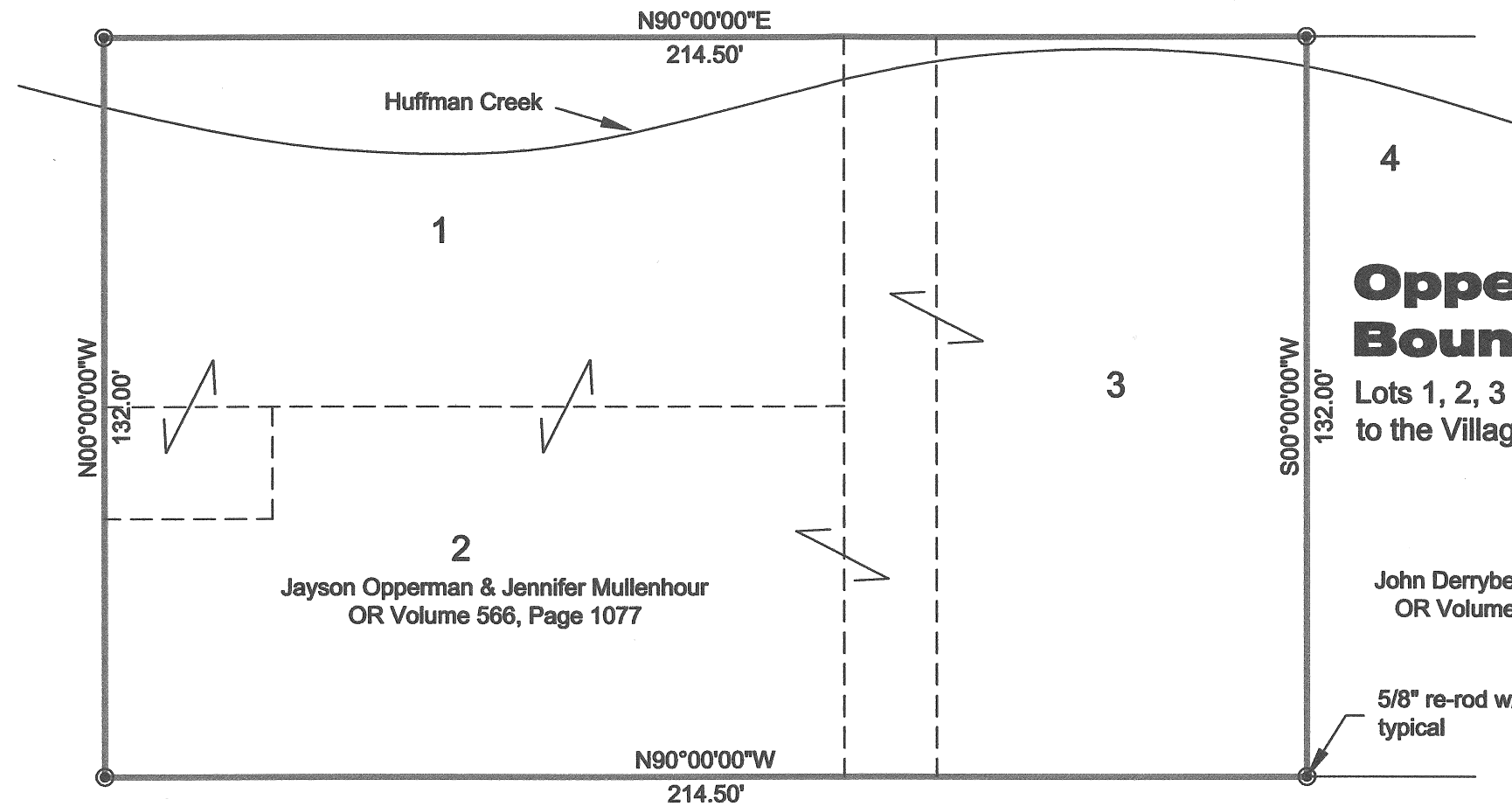


State Route 65 (Main Street) 66' R/W



Jayson Opperman & Jennifer Mullenhour
OR Volume 566, Page 1077


Opperman/Mullenhour Boundary Survey

Lots 1, 2, 3 and an alley per the Original Plat
to the Village of Uniopolis, Auglaize County, Ohio.

John Derryberry & Robin Lafountain
OR Volume 590, Page 680, 682

5/8" re-rod w/cap (set)
typical


Oak Street (49.5' R/W)



I hereby certify that this plat is representative of a
field survey, performed under my direct supervision.

JAMES M. KENT, Professional Surveyor No. 6792

GRAPHIC SCALE



(IN FEET)
1 inch = 30 ft.



kent surveying, inc.
AutoCAD ~ Mullenhour
June 14, 2011
Drawing # 5252

Q-778