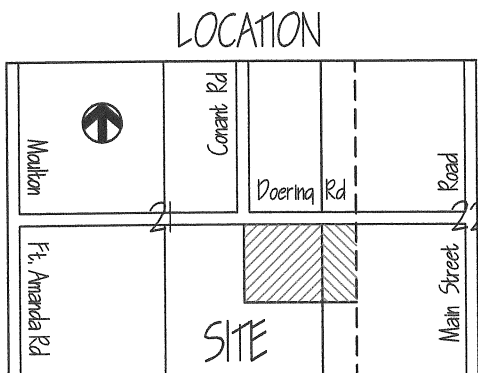


Doering Road (50' R/W)

S. 89°-31'-52" E.
1,324.70'

Northwest Corner,
Southeast Quarter,
Section 21,
Moulton Township



Sections 21 and 22, Moulton Township

Conant Road

FISHER SURVEY
Being the Northeast Quarter of the Southeast Quarter
of Section 21, Moulton Township, and a Part of the
Southwest Fractional Quarter of Section 22, Moulton Township
Town-5-South, Range-5-East, Auglaize County, Ohio

S. 89°-32'-19" E.
1,324.68'

Northeast Corner,
Southeast Quarter,
Section 21,
Moulton Township

S. 88°-47'-02" W.
493.71'

Iron Pin
at 20.00'

End Post
at 21.00'

N. 88°-47'-02" E. - 2,246.34'



Northeast Corner,
Southwest Fr. Quarter,
Section 22,
Moulton Township

NOTE

The Old Indian Treaty Line
was established by pro-rating
the measured distances of
existing wooden and concrete
corner posts found to the
North and to the South
of Doering Road, and pro-
rating the original government
survey call dimensions of
record to the nearest section
corners which lay to the west
of said Indian Treaty Line.

Calculated
Split

S. 00°-30'-02" W. - 2,646.81'

N. 00°-34'-28" E.

1,323.68'

40.235 Acres
(0.76 Acre Right-of-Way)

DEED REFERENCES

Thomas J. Fisher Trust
Deed Volume OR 445, Page 2203-06

Andrew T. & Angela S. Fisher
Deed Volume OR 556, Page 2500-01

S. 00°-38'-52" W.

1,324.12'

14.864 Acres
(0.28 Acre Right-of-Way)

1,324.59'

N. 01°-02'-10" E.

1,322.98'

N. 89°-31'-13" W.

484.72'

N. 88°-48'-05" E.



N. 88°-48'-05" E. - 2,249.16'

Main Street Road

PREPARED BY:

Ted K. Schnell

Ted K. Schnell
Professional Engineer
Professional Surveyor

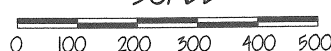


NOTES

The Basis of Bearings used for this Survey were
determined from the Auglaize County Engineer's Global Positioning
Survey as recorded with the Auglaize County Engineers Tax Map Office

This Survey is on file with the Auglaize County Engineer's Tax Map
Office and is filed in SURVEY BOOK "R", PAGE _____

SCALE



LEGEND

- Iron Pin (set)
- Iron Pin (found)
- Monument Box (found)
- End Post (found)
- ▲ Stone (found)
- △ P.K. Nail/ Shiner (set)

Southwest Corner,
Southeast Quarter,
Section 21,
Moulton Township

S. 89°-30'-20" E. - 2,642.58'

Southeast Corner,
Southeast Quarter,
Section 21,
Moulton Township

(475.74')

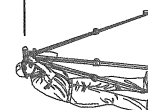
N. 88°-49'-09" E. - 2,727.71'

Southeast Corner,
Southwest Fr. Quarter,
Section 22,
Moulton Township

FISHER SURVEY

H & S Civil Engineers and Land Surveyors

913 Fieldstone Court Wapakoneta, Ohio 45895
Voice: (419) 738-4758 Fax: (419) 739-7681
E-Mail: hscivil@bright.net



No.	Revision/Issue	Date
-----	----------------	------

Project Name
FISHER SURVEY
40.235 ACRE
AND 14.864 ACRE
PARCEL SPLITS

Project Location
BEING THE NORTHEAST
QUARTER OF THE SOUTHEAST
OF SECTION 21 AND A PART OF
THE NORTHWEST FRACTION QUARTER
OF SECTION 21, MOULTON TWP

Project
FISHER-2011
Date
07-14-11
Scale
SHOWN



R-3