


JOAN SEITZ SURVEY

Being Part Lot No. 934 and the South
1/2 of Vacated Summit Street of the
Moore Hoopengartner's Addition to the City
of Wapakoneta, Auglaize County, Ohio.



LEGEND

- Iron Pin Set
- Iron Pin/Pipe Found
- X Cross "X" in Driveway
- Ø Mag Nail set over Iron Pin

OWNER:

Joan Seitz
814 Murray Street
Wapakoneta
Ohio 45895

Murray Street

Lot No. 935

Vacated Summit Street
N.90°00'00"W.

165.00'

Vacated Summit Street

Pt. 934

165.05'

S.89°59'38"E.

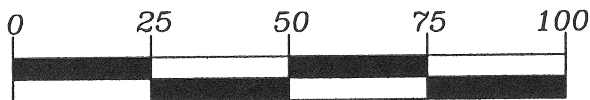

Pt. Lot No. 934

Lot No. 933

165.05'

Lot No. 932

165.05'



GRAPHIC SCALE

This Plat is Recorded in Survey Book "R", Page 24,
in the Auglaize County Engineer's Office.

Basis of bearing is assuming the centerline of
Murray Street as S.02°36'11"E.

ATTEST:

John W. Jauert
Professional Surveyor No. 6920

Jauert
surveying

11584 Monroe Road
Wapakoneta, Ohio
45895
(419) 657-6999

CLIENT: Joan Seitz

COUNTY: Auglaize TOWNSHIP: Duchouquet SEC. 29

DRAWN BY: J.W.J. SCALE: 1"=35' DWG.# 11-3852

CHECKED BY: DATE: August 2011

SHEET 1 OF 1

(T-5-S; R-6-E)