


R-34

GEESLIN **LAND SURVEYING**

525 S. SECOND ST.
COLDWATER, OHIO 45828
PHONE (419) 678-7232



PERMANENT
PARCEL No. _____

Part of: _____ Sec. _____ T. _____ R. _____ Township

Grantor: _____ Area Retained: _____ Acres

Grantee: _____ Area Transferred: _____ Acres

Deed References: _____

APPROVALS:

AGENCY:

DATE:

Board of Health

Township Zoning Officer

County Engineer

September 19, 2011

TREISE SURVEY DESCRIPTION (TRACT 4-A)

Being a parcel of land situated in St. Marys Township, Auglaize County, Ohio, in the northwest quarter of Section 19, Township 6 South, Range 4 East. Being more particularly described as follows :

Commencing for reference at a 3/4 inch hexagonal iron bar at the southwest corner of Lot 20 of CurtisH. and Sarah M. Libbee's South Shore Acres Subdivision -

Thence, South 13°51'03" East, a distance of 93.77 feet to a 5/8 inch iron bar -

Thence, South 29°11'32" East, a distance of 107.27 feet to a point. Said point being the place of beginning for the parcel of land to be conveyed by this instrument -

Thence, continuing, South 29°11'32" East, a distance of 17.21 feet to a point -

Thence, South 70°54'24" West, a distance of 10.03 feet to a 5/8 inch iron bar -

Thence, North 33°30'21" West, a distance of 17.59 feet to a point -


Thence, North 71°23'28" East, a distance of 11.39 feet to the place of beginning.


Containing 0.004 acre of land more or less.

Subject to all easements and right-of-way of record.

Reference is made to a survey of this area by James W. Geeslin, Professional Surveyor 7764, dated September 19, 2011. On file in the County Engineer's Office.

Surveyed by


James W. Geeslin
P.S. 7764



**GEESLIN
LAND SURVEYING**

P.O. BOX 422
CELINA, OHIO 45822
PHONE: (419) 586-6155
FAX: (419) 678-9332

R-35

PERMANENT
PARCEL No. _____

Part of: _____ Sec. _____ T. _____ R. _____ Township _____

Grantor: _____ Area Retained: _____ Acres
Grantee: _____ Area Retained: _____ Acres

Deed References: _____

APPROVALS:
AGENCY: _____

Board of Health Date _____

Township Zoning Officer Date _____

County Engineer Date _____

September 19, 2011

TREON SURVEY DESCRIPTION (TRACT 4-B)

Being a parcel of land situated in St. Marys Township, Auglaize County, Ohio, in the northwest quarter of Section 19, Township 6 South, Range 4 East. Being more particularly described as follows :

Commencing for reference at a 3/4 inch hexagonal iron bar at the southwest corner of Lot 20 of CurtisH. and Sarah M. Libbee's South Shore Acres Subdivision -

Thence, South 13°51'03" East, a distance of 93.77 feet to a 5/8 inch iron bar -

Thence, South 29°11'32" East, a distance of 124.48 feet to a point. Said point being the place of beginning for the parcel of land to be conveyed by this instrument -

Thence, continuing, South 29°11'32" East, a distance of 17.93 feet to a point -

Thence, South 69°44'16" West, a distance of 8.59 feet to a point -

Thence, North 33°30'21" West, a distance of 18.41 feet to a 5/8 inch iron bar -

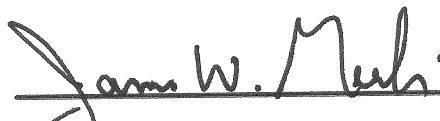
Thence, North 70°54'24" East, a distance of 10.03 feet to the place of beginning.


Containing 0.004 acre of land more or less.

Subject to all easements and right-of-way of record.

Reference is made to a survey of this area by James W. Geeslin, Professional Surveyor 7764, dated September 19, 2011. On file in the County Engineer's Office.

Surveyed by


James W. Geeslin
P.S. 7764



**GEESLIN
LAND SURVEYING**

P.O. BOX 422
CELINA, OHIO 45822
PHONE: (419) 586-6155
FAX: (419) 678-9332

R-36

PERMANENT
PARCEL No.

Part of _____ Sec. _____ T. _____ R. _____ Township

Grantor: _____ Area Retained: _____ Acres

Grantee: _____ Area Retained: _____ Acres

Deed References: _____

APPROVALS:
AGENCY:

Board of Health Date

Township Zoning Officer Date

County Engineer Date