


SURVEY FOR BARBER FAMILY LLC


ADJOINING PROPERTY LINE SURVEY

Being located in the East Half of the Southeast Quarter of
Section 32, Salem Township, Town-4-South, Range-4-East,
County of Auglaize, State of Ohio



Northwest Corner,
Southeast Quarter,
Section 32,
Salem Twp.

Northeast Corner,
Southeast Quarter,
Section 32,
Salem Twp.




ATTEST

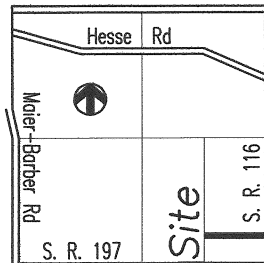
Ted K. Schnell

Ted K. Schnell
Professional Engineer
Professional Surveyor

SCALE



LOCATION PLAN



Section 32, Salem Twp.
Auglaize County, Ohio

LEGEND

- Iron Pin (set)
- ▲ Mag Nail (found)
- △ Mag Nail (set)
- Corner Stone
- Monument Box

Barber Family LLC
Volume: OR 607
Page: 924

Jay & Vicki Seibert
Volume: 242
Page: 109

Southwest Corner,
Southeast Quarter,
Section 32,
Salem Twp.

Southeast Corner,
Southeast Quarter,
Section 32,
Salem Twp.

NOTES

The Basis of Bearings used for this Survey was determined
from the Auglaize County Engineer's Global Positioning Survey

This Survey Plat and Description is Recorded in Survey Book
R, Page 150, Auglaize County Engineer's Tax
Map Office.

H & S Civil Engineers and Land Surveyors

913 Fieldstone Court

Wapakoneta, Ohio

45895

BILL BARBER
client

32
section

SALEM
township

AUGLAIZE
county

OHIO
state

04/21/12
date

