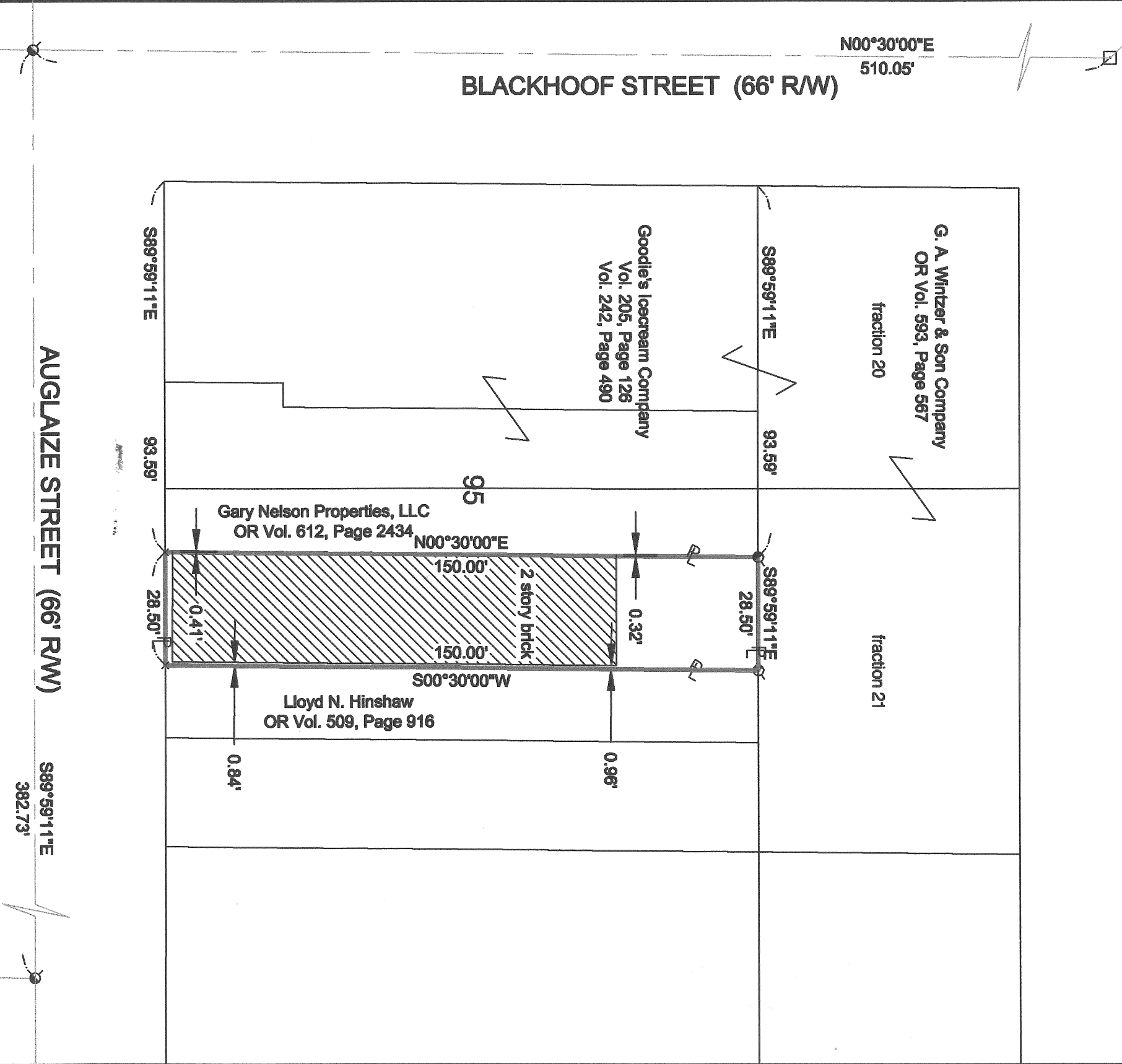
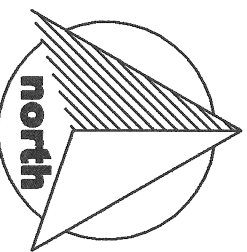


Nikita Jo Gallagher Survey

A part of Inlot 95, (a subdivision of Lot 5
of the First North Addition recorded May 31,
1834) to City of Wapakoneta,
Auglaize County, Ohio.

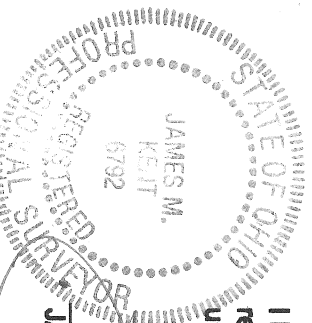


LEGEND



- Monument Box (found)
- Mag-Nail (found)
- Mag-Nail (set)
- × Chiseled "X" (set)

GRAPHIC SCALE



I hereby certify that this plat is an accurate
representation of a field survey, performed
under my direct supervision.

JAMES M. KENT, PS 6792

kent surveying, inc.

AutoCAD ~ Macky 1750 Bellefontaine St.
drawing #5301-2 Wapakoneta, OH 45894
February 11, 2013 419-738-5677

P-299