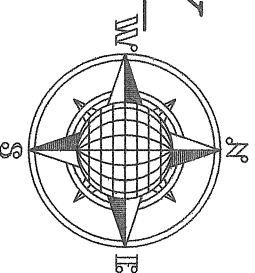


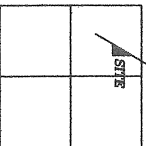
SPRINGER/SAWMILLER SURVEY

Part of the Northwest Quarter of Section 1,
T-5-S, R-5-E, Logan Township, Auglaize
County, Ohio.



LOCATION PLAN

Section 1



Logan Township,
T-5-S, R-5-E, Auglaize
County, Ohio.

E.T.R. 200 (Monroe Road)

S.89°16'35"W,
326.15'

S.48°38'23"
449.29'

N.E. Corner,
N.W. Quarter,
Section 1
Logan Twp.

R.M. Springer
Deed: Vol. OR 503,
Page 2242.
52.680 Acre

R.J. Corman Railroad
N.48°38'25"E.
805.36'

524.48'
S.00°41'36"E.

R. & V. Sawmiller
Deed: Vol. OR 221, Pg. 250.
Deed Vol. OR 339, Pg. 334.
34.443 Acre
K-10, N-701

3.678 ACRE

610.88'
S.89°16'35"W.

R.G. Sawmiller
Deed: Vol. OR 82,
Page 382.
38.500 Acre

J. & P. Jauert
Deed: Vol. OR 350,
Page 336.
12.077 Acre
K-10, N-701, P-525


LEGEND

- Iron Pin Set
- Iron Pin Fd. PS 6920 (Jauert)
- ∅ Mag Nail Set
- Monument Box



GRAPHIC SCALE

This plat is recorded in
Survey Book "R", page 304,
in the Auglaize County
Engineer's Office.




John W. Jauert
Professional Surveyor No. 6920

**Jauert
surveying**

11584 Monroe Road
Wapakoneta, Ohio
45895
(419) 657-6999

CLIENT: Rose Springer Survey	SEC. 1
COUNTY: Auglaize	TOWNSHIP: Logan
DRAWN BY: J.W.J.	SCALE: 1"=175' DWG.# 13-3971
CHECKED BY:	DATE: February 2013
SHEET 1 OF 2	(T-5-S, R-5-E)

- John Jauert
- 11584 Monroe Road
- Wapakoneta, Ohio 45895



- Phone: (419) 657-6999
- FAX: (419) 657-2745
- E-Mail: jjsurvey@ohiolink.net

SPRINGER DESCRIPTION 3.678 ACRE

The following described tract of land is part of the Northwest Quarter of Section 1, Town 5 South, Range 5 East, Logan Township, Auglaize County, Ohio and is more particularly described as follows:

Commencing at a Monument Box found at the Northeast corner of the Northwest Quarter of Section 1, Logan Township and in the centerline of Township Road 200 (Monroe Road);

Thence S.89°16'35"W. along the centerline of Township Road 200 and the North line of the Northwest Quarter of Section 1, a distance of 326.15 feet to a Mag Nail set;

Thence S.48°38'23"W. along the East right-of-way line of the R.J. Corman Railroad, a distance of 449.29 feet to an iron pin found which is the PLACE OF BEGINNING for the tract of land herein described;

Thence S.00°41'36"E. a distance of 524.48 feet to an iron pin set;


Thence S.89°16'35"W. along the R.G. Sawmiller's North property line as described in Deed Volume OR 82, page 382, a distance of 610.88 feet to an iron pin set;

Thence N.48°38'25"E. along the East right-of-way line of the R.J. Corman Railroad a distance of 805.36 feet to the iron pin which was the true PLACE OF BEGINNING.

Containing in all 3.678 Acres being subject to all legal easements, restrictions and reservations, if any, of record or in use on said premises. The intent of this survey is to convey all Springer land East of the Railroad. Previous deed reference: Volume OR 503, page 2242. This plat is recorded in Survey Book "R", page 304 in the Auglaize County Engineer's Office. Basis of bearing is the North line of the Northwest Quarter of Section 1, Logan Township as S.89°16'35"W. (previous survey data). This description is based on an actual field survey, performed by me, John W. Jauert in February 2013.

ATTEST:


John W. Jauert
Professional Surveyor No. 6920



Q-305