

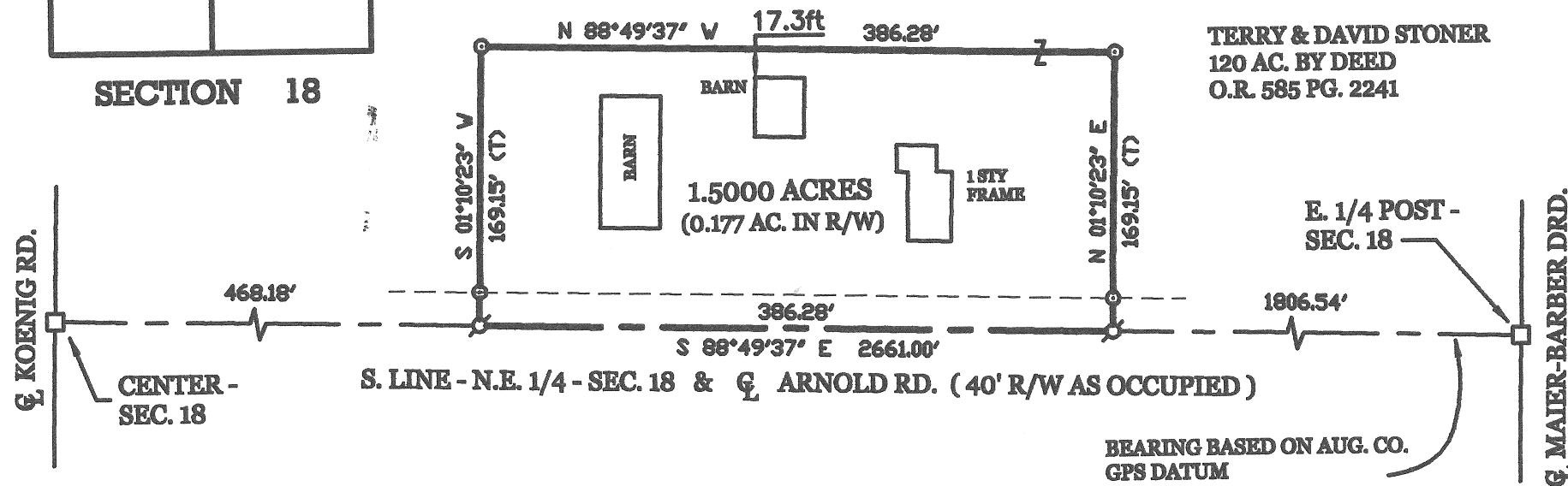
PAULUS SURVEY

**PART OF THE N.E. 1/4 - SEC. 18 , TOWN 5 SOUTH , RANGE 4 EAST ,
(NOBLE TOWNSHIP) , AUGLAIZE COUNTY , OHIO .**

APRIL 9, 2013



SCALE 1" = 100'



LEGEND


- = IRON BAR IN MON. BOX FOUND.
 ♂ = MAG NAIL SET.
 ⊙ = 5/8 INCH IRON BAR SET.

SURVEYED BY

JAMES W. GEESLIN
P.S. No. 7764

**PERMANENT
PARCEL NO.**

Part on _____	Sec. _____	T. _____	R. _____	Township _____
Quarter _____		Area Retained _____	Acres _____	
Grantee _____		Area Retained _____	Acres _____	
Deed Reference# _____				
APPROVALS:				
AGENCY _____	Board of Health _____	Date _____	Township Zoning Officer Date _____	County Engineer Date _____



**GEESLIN
LAND SURVEYING**

525 S. SECOND ST.
COLDWATER , OHIO 45828
PHONE: (419) 678-7232

R-335

April 9, 2013

PAULUS SURVEY DESCRIPTION

Being a parcel of land situated in Noble Township, Auglaize County, Ohio, in the north-east quarter of Section 18, Township 5 South, Range 4 East. Being more particularly de-scribed as follows :

Commencing for reference at an iron bar in a monument box at the center of said Section 18 -

Thence, South 88°49'37" East, along the south line of the northeast quarter of said Section 18 and the centerline of Arnold Road, a distance of 468.18 feet to a Mag nail set. Said point being the place of beginning for the parcel of land to be conveyed by this instrument -

Thence, continuing, South 88°49'37" East, along the last described line, a distance of 386.28 feet to a Mag nail set -

Thence, North 01°10'23" East, a distance of 169.15 feet to a 5/8 inch iron bar set -

Thence, North 88°49'37" West, a distance of 386.28 feet to a 5/8 inch iron bar set -


Thence, South 01°10'23" West, a distance of 169.15 feet to the place of beginning.

Containing 1.500 acres of land more or less.

Subject to all easements and right-of-way of record.

Reference is made to a survey of this area by James W. Geeslin, Professional Surveyor 7764, dated April 9, 2013. On file in the County Engineer's Office.

Surveyed by James W. Geeslin
James W. Geeslin
P.S. 7764



**GEESLIN
LAND SURVEYING**

525 S. SECOND ST.
COLDWATER , OHIO 45828
PHONE: (419) 678-7232

PERMANENT PARCEL No. _____			
Part of _____ Sec. _____ T. _____ R. _____ Township _____			
Grantor: _____		Area Retained: _____ Acres	
Grantee: _____		Area Retained: _____ Acres	
Deed References: _____			
APPROVALS: AGENCY: _____		Board of Health _____ Date _____	Township Zoning Officer _____ Date _____
		County Engineer _____ Date _____	

R-336