

N.P. Velt Subdivision

27

28

29

49

48

47

"B"

"A"

N90°00'00"E

196.87'

119.45'

119.45'

N00°00'00"W

79.82'
(80' record)

N90°00'00"W

196.87'
(196.3' record)

"D"

S00°00'00"W

"C"

N90°00'00"W

196.87'

"D"

WAGNER AVENUE (60' R/W)

50' Building Line

LEGEND


"A" ○ 4" diameter concrete monument (found)

"B" ○ 1" iron pipe (found)


"C" ○ 3/8" re-rod (found)

"D" ○ 5/8" re-rod w/cap (set)

GRAPHIC SCALE



(IN FEET)
1 inch = 40 ft.




Richard Frey Survey

Lot 48 and 48 of R. D. Miller Subdivision
of part of Out Lot 48 to the City of Wapakoneta,
Auglaize County, Ohio.

I hereby certify that this plat is an accurate
representation of a field survey performed
under my direct supervision.

James M. Kent, Professional Surveyor No. 6792



kent sureying, inc.

AutoCAD ~ Frey, Richard
Drawing #5437
May 9, 2013

R-362