

# DARRELL SHOUP SURVEY

Part of the West half of the Southwest Quarter  
of Section 20, T-5-S, R-6-E, Duchouquet Township,  
and in the City of Wapakoneta, Auglaize County, Ohio.



## OWNER:

Darrell G. & Judith P. Shoup  
1602 State Route 501  
Wapakoneta  
Ohio 45895

T. & M. Kennedy  
Deed: Vol. 557, Pg. 612

S.89°32'40"E.

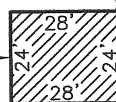
274.89' (to CL)

**0.769 ACRE**

D. & J. Shoup  
Deed: Vol. 281,  
Page 122.

Exist.  
House

Proposed  
Garage



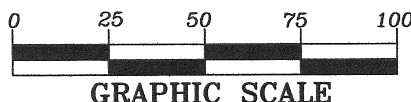
122.00'

S.00°40'39"W.

274.89' (to CL)

N.89°32'40"W.

Woodlawn Drive



GRAPHIC SCALE

## LEGEND

- 5/8"x30" Iron Pin Set/Cap
- Iron Pipe Found

This Plat is Recorded in Survey Book  
"R", Page 368, in the Auglaize County  
Engineer's Office.

Basis of Bearings is per the Auglaize County  
Global Positioning Survey, using the Centerline  
of State Route 501 as N.00°40'39"E.



ATTEST:

*John W. Jauert*  
John W. Jauert  
Professional Surveyor No. 6920

**Jauert**  
surveying

11584 Monroe Road  
Wapakoneta, Ohio  
45895  
(419) 657-6999

CLIENT: Darrell & Judith Shoup		
COUNTY: Auglaize	TOWNSHIP: Duchouquet	SEC. 20
DRAWN BY: J.W.J.	SCALE: 1"=50'	DWG.# 13-4002
CHECKED BY:	DATE: May 2013	
SHEET 1 OF 2	(T-5-S; R-6-E)	

R-368

- John Jauert
- 11584 Monroe Road
- Wapakoneta, Ohio 45895



- Phone: (419) 657-6999
- FAX: (419) 657-2745
- E-Mail: jjsurvey@ohiolink.net

## SHOUP DESCRIPTION 0.769 ACRE

The following described tract of land is part of the West Half of the Southwest Quarter of Section 20, Town 5 South, Range 6 East, Duchouquet Township and in the City of Wapakoneta, Auglaize County, Ohio and is more particularly described as follows:

The PLACE OF BEGINNING is at an iron pin set at the Southwest corner Lot No. 21 of the Kah's Subdivision, Section 20, Duchouquet Township, in the City of Wapakoneta, Ohio and in the North right-of-way line of Woodlawn Drive;

Thence N.89°32'40"W. along the North right-of-way line of Woodlawn Drive, a distance of 274.89 feet to a point, passing thru an iron pin set for reference at 244.89 feet in the East right-of-way line of State Route 501;


Thence N.00°40'39"E. along the centerline of State Route 501, a distance of 122.00 feet to a point;


Thence S.89°32'40"E., parallel to the North right-of-way line of Woodlawn Drive, a distance of 274.89 feet to an iron pipe found, passing thru an iron pipe found at 30.00 feet in the East right-of-way line of State Route 501;

Thence S.00°40'39"W. along the West line of Lot No. 21 of the Kah's Subdivision, a distance of 122.00 feet to the iron pin which was the true PLACE OF BEGINNING.

Containing in all 0.769 Acre of which 0.084 Acre is dedicated for highway right-of-way. The above-described tract of land is subject to all legal easements, restrictions and reservations, if any, of record or in use on said premises. Previous deed reference: Volume OR 281, page 122. This plat is recorded in Survey Book "R", page 368 in the Auglaize County Engineer's Office. Basis of bearing is the centerline of State Route 501 as N.00°40'39"E. (Auglaize County GPS survey data). This description is based on an actual field survey, performed by me, John W. Jauert in May 2013.

ATTEST:

  
John W. Jauert  
Professional Surveyor No. 6920



- R-3109