

# Whited Survey

Parcel bounded on the west, south and east by Outlot 8 and on the north by Wayne Street in the Village of Kossuth, Salem Township, Auglaize County, Ohio.

Being a parcel bounded on the west, south and east by Outlot 8 and on the north by Wayne Street in the Village of Kossuth, Salem Township, Auglaize County Ohio and more particularly described as follows:

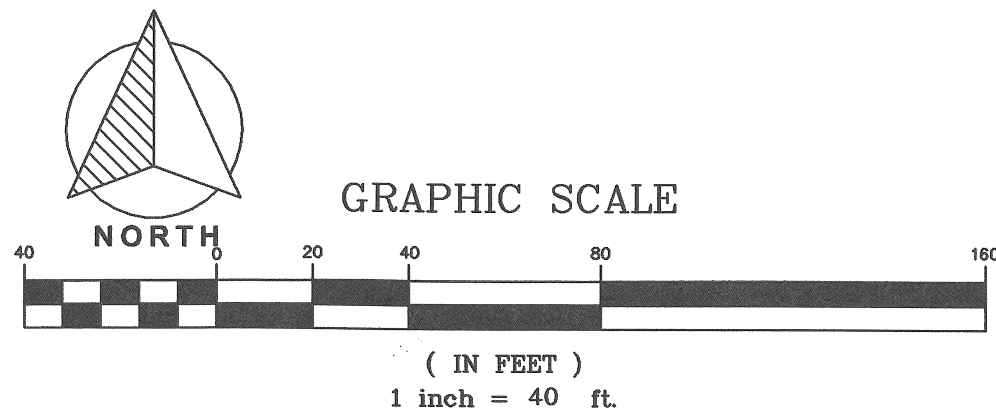
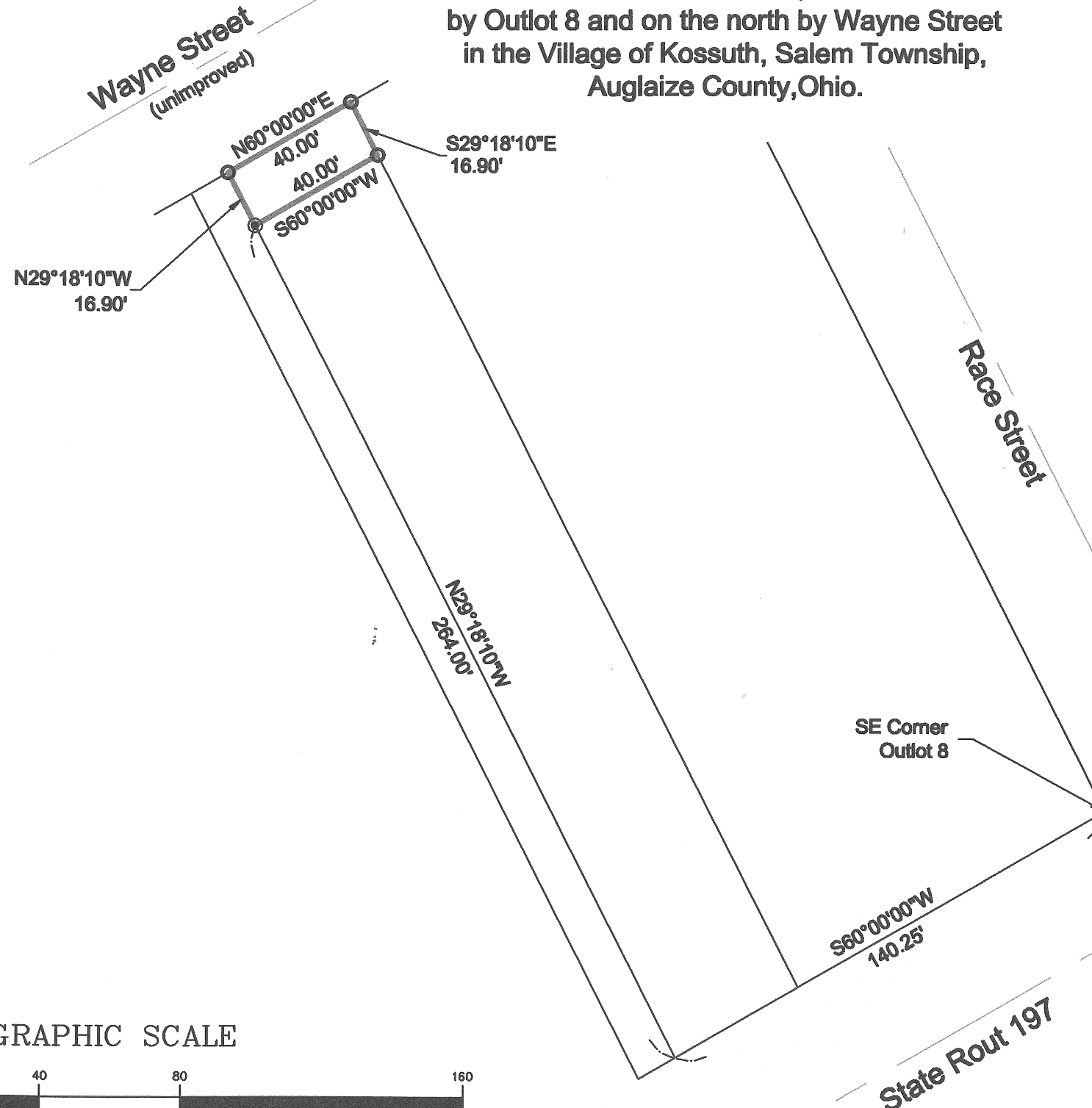
Commencing for reference at the southeast corner of Outlot 8, which is also the intersection of the west right-of-way line of Race Street with the north right-of-way line of State Route 197; thence, S 60° 00' 00" W along the north right-of-way line of State Route 197 for a distance of 140.25 feet to a point; thence N 29° 18' 10" W for a distance of 264.00 feet to a 5/8" re-rod w/cap (set), said re-rod being the **POINT OF BEGINNING** for the parcel herein described;

thence, continuing N 29° 18' 10" W for a distance of 16.90 feet to a 5/8" re-rod (found);


thence, N 60° 00' 00" E for a distance of 40.00 feet to a 5/8" re-rod (found);

thence, S 29° 18' 10" E for a distance of 16.90 feet to a 5/8" re-rod (found);

thence, S 60° 00' 00" W for a distance of 40.00 feet to the **POINT OF BEGINNING**, containing therein 668 square feet.



*James M. Kent*  
JAMES M. KENT, PS 6792



Auglaize Co. Tax Map  
Survey Book R-412

**kent surveying**  
acad - whited  
drawing #5447  
July 24, 2013