

SOUTH STREET (66' RW)


Kurt and Laura Meier
OR Volume 440, Page 1354

N61°12'16"E
166.41'

Marion W. and Josie M. F. Slater
OR Volume 541, Page 2374

Jason and Tracy Miley
OR Volume 540, Page 2256

GRAPHIC SCALE



(IN FEET)
1 inch = 30 ft.

SOUTH STREET
N61°12'16"E
427.46'

MAIN STREET
S28°55'00"E
575.76'

DETAIL OF BLOCK GEOMETRY

WAYNE STREET
N28°59'41"W
570.06'

MARKET STREET
S60°48'45"W
426.68'

MAIN STREET (82.5' RW) STATE ROUTE 66

S28°55'00"E

75.71'

LOT 31 - 90.75'


50.00'

166.36'
S60°44'23"W

N28°57'21"W

77.06'

12' Public Alley




NORTH

LEGEND

- p-k nail (found)
- △ concrete monument (found)
- + chiseled "X" in concrete (set)
- ⊙ 5/8" re-rod w/cap (set)

Marion W. and Josie M. F. Slater Survey
Being a part of Lot 31 of the South Addition Extension
to the City of St. Marys, Auglaize County, Ohio.

I hereby certify that this plat is representative of a
field survey performed under my direct supervision.



James M. Kent, Professional Surveyor No. 6792

Auglaize Co. Tax Map
Survey Book R454

kent surveying, inc.
AutoCAD ~ slater
Drawing # 5454
August 28, 2013