


CHALK SURVEY

Part of the Northeast Quarter of Section 29,
Town 6 South, Range 5 East,
Washington Township, Auglaize County, Ohio.



N.W. Corner,
N.E. Quarter,
Section 29,

State Route 219

N.89°46'51"E.
487.54'


181.00'

30' R/W Line

M. & M. Chalk
Deed: Vol. OR 532,
Page 55.
1.428 Acre
"K"-59 & "O"-53

LOCATION PLAN


Section 29



Washington Township,
T-6-S, R-5-E, Auglaize
County, Ohio.

B. & E. Henschen
Deed: Vol. OR 241,
Page 561.
6.242 Acre


B. & E. Henschen
Deed: Vol. OR 566,
Page 2092.
6.981 Acre



LEGEND

- 5/8" Dia. Iron Pin Set
- 5/8" Dia. Iron Pin Found
- Ø Mag Nail Set
- Mag Nail Found
- ▲ R.R. Spike Found

Basis of Bearing is per previous surveys
Recorded in Survey Books "K"- 59 and
"O"-53.



This Plat is Recorded in Survey Book "R",
Page 528, in the Auglaize County Engineer's Office.

ATTEST:

John W. Jauert
Professional Surveyor No. 6920

Jauert
surveying

11584 Monroe Road
Wapakoneta, Ohio
45895
(419) 657-6999

CLIENT: Chalk / Henschen

COUNTY: Auglaize TOWNSHIP: Washington SEC. 29

DRAWN BY: J.W.J. SCALE: 1"=100' DWG.# 14-961C

CHECKED BY: DATE: January 2014

SHEET 1 OF 2

(T-6-S; R-5-E)

Auglaize Co. Tax Map
Survey Book R-528

- John Jauert
- 11584 Monroe Road
- Wapakoneta, Ohio 45895



- Phone: (419) 657-6999
- FAX: (419) 657-2745
- E-Mail: jjsurvey@ohiolink.net

CHALK SURVEY 1.000 ACRE

The following described tract of land is part of the Northeast Quarter of Section 29, Town 6 South, Range 5 East, Washington Township, Auglaize County, Ohio, part of Parcel No. M30-029-007-02 and is more particularly described as follows:

Commencing at a R.R. Spike found at the Northwest corner of the Northeast Quarter of Section 29, Washington Township and in the centerline of State Route 219;
 Thence N.89°46'51"E. along the North line of the Northeast Quarter of Section 29 and the centerline of State Route 219, a distance of 487.54 feet to a Mag Nail set;
 Thence S.00°49'23"W. a distance of 300.61 feet to an iron pin found which is the PLACE OF BEGINNING for the tract of land herein described;
 Thence N.89°46'51"E, parallel to the centerline of State Route 219 and the North line of the Northeast Quarter of said Section 29, a distance of 181.00 feet to an iron pin found;
 Thence S.00°49'23"W. a distance of 240.94 feet to an iron pin set;
 Thence S.89°46'51"W., parallel to the centerline of State Route 219 and the North line of the Northeast Quarter of Section 29, a distance of 181.00 feet to an iron pin set;
 Thence N.00°49'23"E. a distance of 240.94 feet to the iron pin which was the true PLACE OF BEGINNING.

Containing in all 1.000 Acres. The above-described tract of land is subject to all legal easements, restrictions and reservations, if any, of record or in use on said premises. Previous deed reference: Volume OR 241, page 561. This plat is recorded in Survey Book "R", page 528 in the Auglaize County Engineer's Office. Basis of bearing is from previous surveys recorded in Survey Books "K"-59 and "O"-53. This description is based on an actual field survey, performed by me, John W. Jauert in January 2014.

ATTEST: _____

John W. Jauert
Professional Surveyor No. 6920



R-529