

**N.E.B. Investments, LLC
to the City of Wapakoneta, Ohio
Boundary Survey**
Part of Lot 1 and 2 of Andrew
Herbstreets Subdivision of Section
31, T-5-S, R-6-E, Duchouquet
Township, City of Wapakoneta,
Auglaize County, Ohio.

AUGLAIZE RIVER

CITY OF WAPAKONETA
Deed Volume 127, Page 581

HERBSTREIT COURT

Catholic "Pioneer" Cemetery

Thomas & Sandra Harrison
OR Volume 436, Page 1952

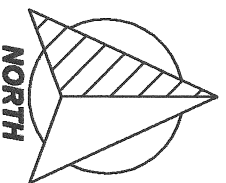


1.403 acres


N.E.B. Investments, LLC
OR Volume 577, Page 777

LEGEND

- 5/8" re-rod w/cap (found)
- 5/8" re-rod w/cap (set)




GRAPHIC SCALE



I hereby certify that this plat is representative of a
field survey performed under my direct supervision.


James M. Kent, Professional Surveyor No. 6792



kent surveying, Inc.
AutoCAD ~ City of Wapak
March 2, 2011
Drawing #5234

Auglaize Co. Tax Map
Survey Book R-567